HYDROLOGY

L9/D4

2 PLANS

L9/D4

2 PLANS

CITY OF ALBUQUERQUE

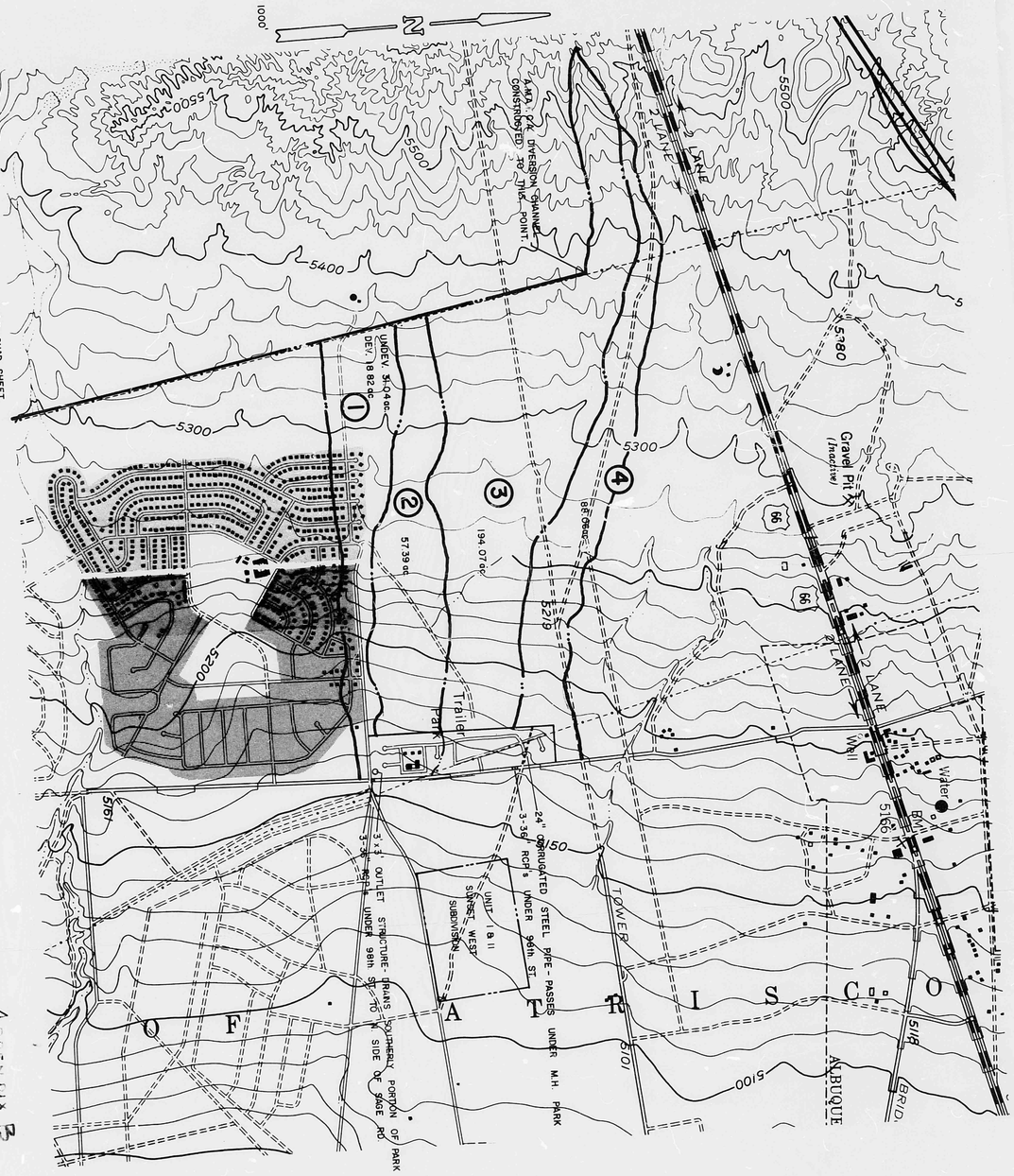

NOTE: THIS MAP WAS TAKEN FROM A U.S.G.S. QUAD SHEET. THE DRAINAGE AREAS WERE DELINEATED ON A 1" = 200' SCALE A.M.A. FCA ORTHO PHOTO MAP AND SUPERIMPOSED ON THIS SHEET FOR PRESENTATION PURPOSES.

APPENDIX B

CITY OF ALBUQUERQUE

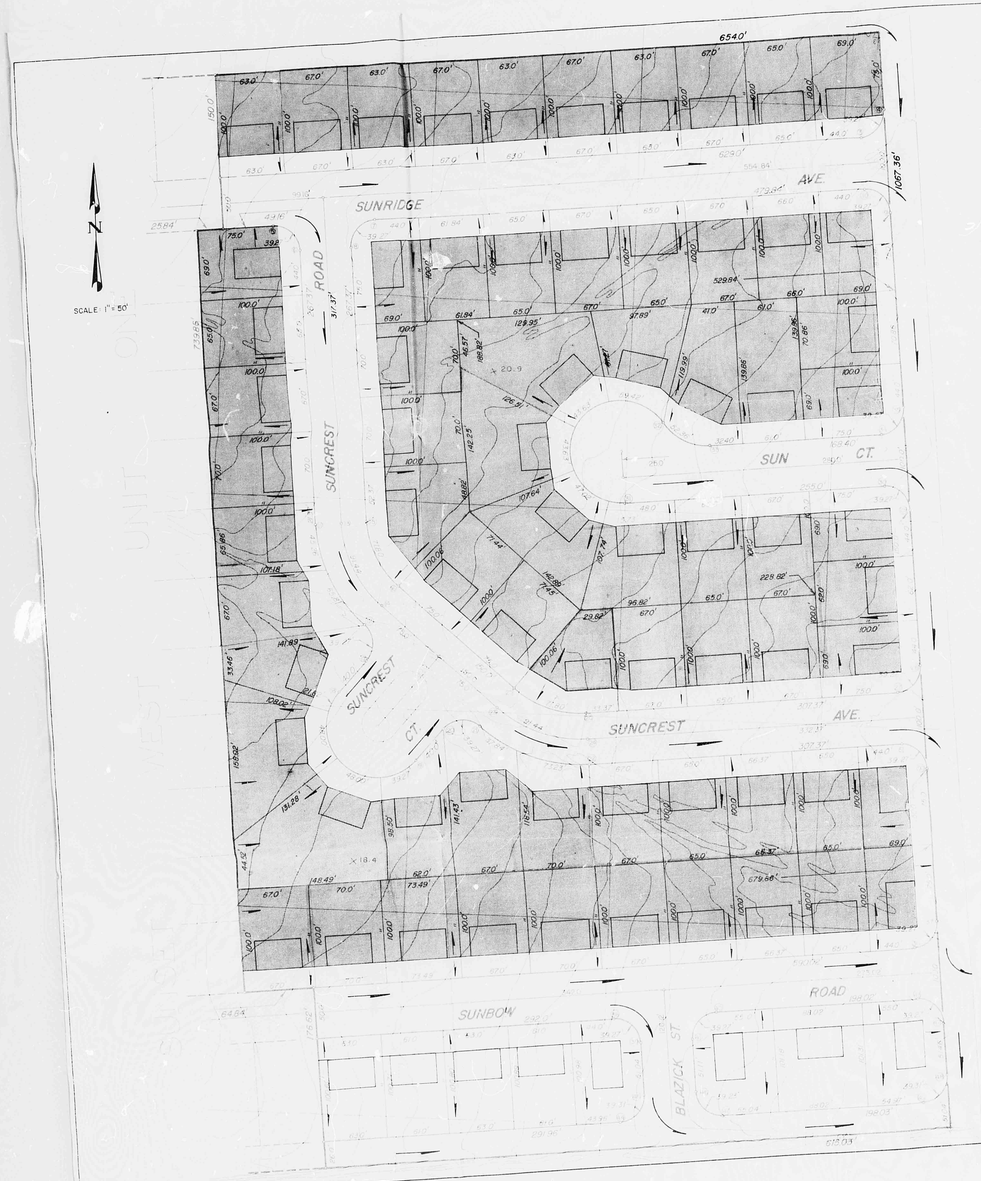

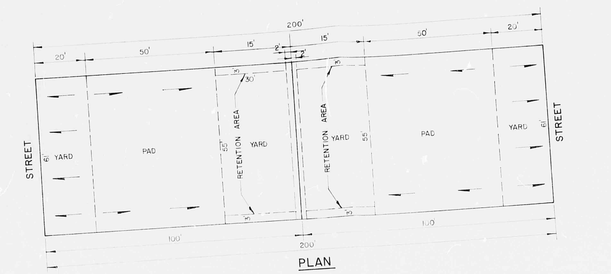

PLAN

LONGITUDINAL SECTION

TYPICAL DESIGN LOT

LEGEND

ON SITE DRAINAGE Retained on Site

DIRECTION OF FLOW

AS BUILT INFORMATION

NO.	REVISION	DATE	BY

BENCH MARKS

NO.	DESCRIPTION	ELEVATION

SURVEY INFORMATION

NO.	FIELD NOTES	DATE	BY

REFERENCES

MAP NO.
EST NO.
W.O. NO.

NO.	DATE	REMARKS	BY

REVISIONS

DESIGN

DESIGNED BY — DATE
DRAWN BY — DATE
CHECKED BY — DATE

DATE
DRAWN BY
CHECKED BY
MICRO-FILM INFORMATION
DATE
RECORDED BY
NO.

CITY OF ALBUQUERQUE
PUBLIC WORKS DEPARTMENT
ENGINEERING DIVISION

TITLE: SUNSET WEST UNIT TWO
DRAINAGE LAYOUT

APPROVALS	ENGINEER	DATE	APPROVALS	ENGINEER	DATE
City Engineer			Liquid Waste		
A.C.E. - Design			Traffic		
A.C.E. - Hydrology			Water		

DRAWING NO.

SHEET OF

APPROVED FOR CONSTRUCTION

CITY ENGINEER DATE

THIS PLAN SHOT TWICE ONCE ON LIGHT AND ONCE ON D. BK.

CITY OF ALBUQUERQUE
THIS MICROIMAGE IS THE BEST POSSIBLE REPRODUCTION DUE TO THE POOR QUALITY OF THE ORIGINAL DOCUMENT

C D

CITY OF ALBUQUERQUE