

SITE PLAN

TACO BELL - SNOW VISTA BOULEVARD

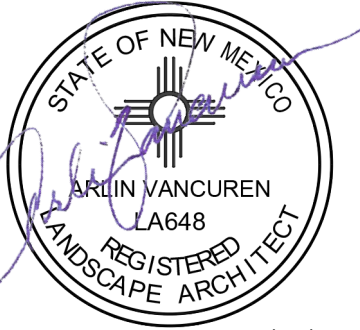
ALBUQUERQUE, NM

LOT 1D. TOWN OF ASTRICO GRANT, PROJECTED SECTION 33, TOWNSHIP 10 NORTH, RANGE 2 EAST, N.M.P.M.
ALBUQUERQUE, BERNALILLO COUNTY, NEW MEXICO, DECEMBER 2021

CAUTION: IF THIS SHEET IS NOT 22"x34" IT IS A REDUCED PRINT




wallace design collective, pc
structural-civil-landscape-survey
9800 pyramid court, suite 350
englewood, co 80112
303.350.1690 800.344.5858



06/03/2025

TACO BELL
98TH & SAGE
1115 SNOW VISTA BLVD SW
ALBUQUERQUE, NM



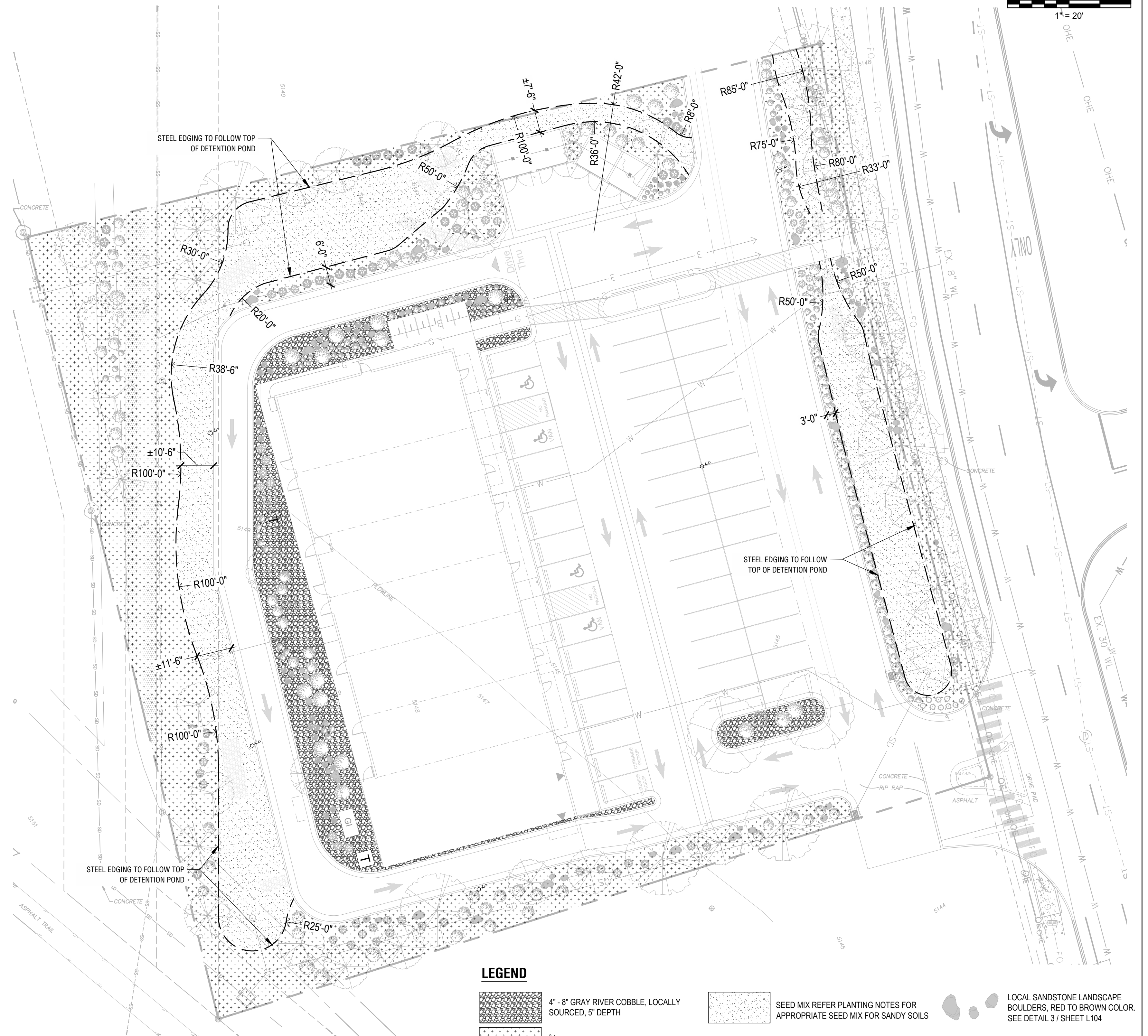
REV	DATE	DESCRIPTION

DATE 06/03/2025
PROJECT NO. 2175023
SHEET NAME

LAYOUT AND
MATERIALS PLAN

SHEET NO.

L101



LEGEND

- 4" - 8" GRAY RIVER COBBLE, LOCALLY SOURCED, 5" DEPTH
- 3/8" - 1" SANTA FE BROWN CRUSHED ROCK MULCH, LOCALLY SOURCED, 3" DEPTH
- SEED MIX REFER PLANTING NOTES FOR APPROPRIATE SEED MIX FOR SANDY SOILS
- 3/16" STEEL EDGING
- LOCAL SANDSTONE LANDSCAPE BOULDERS, RED TO BROWN COLOR, SEE DETAIL 3 / SHEET L104

1

LAYOUT AND MATERIALS PLAN
1"=20'

I:\Denver-Server\Civil\Projects\2175023 Taco Bell - ABQ - Snow Vista\2175023 Landscape\CAD\2175023 Landscape Sheets.dwg PLOT:6/3/2025 4:42:56 PM ORIG SIZE:22"x34"

CAUTION
NOTICE TO CONTRACTOR

THE CONTRACTOR IS SPECIFICALLY CAUTIONED THE LOCATION AND ELEVATION OF EXISTING UTILITIES AS SHOWN ON THESE PLANS ARE BASED ON RECORDS OF THE VARIOUS UTILITY COMPANIES AND MEASUREMENTS TAKEN IN THE FIELD. THE INFORMATION IS NOT TO BE RELIED ON AS BEING EXACT OR COMPLETE. THE CONTRACTOR MUST CALL THE LOCAL UTILITY LOCATION CENTER AT LEAST 72 HOURS BEFORE ANY EXCAVATION TO REQUEST EXACT FIELD LOCATIONS OF THE UTILITIES.



SITE PLAN

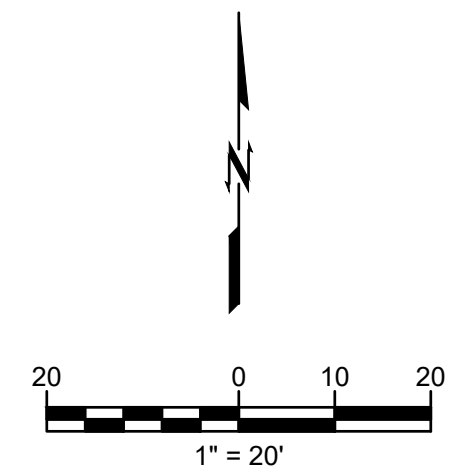
TACO BELL - SNOW VISTA BOULEVARD

ALBUQUERQUE, NM

LOT 1D. TOWN OF ASTRICO GRANT, PROJECTED SECTION 33, TOWNSHIP 10 NORTH, RANGE 2 EAST, N.M.P.M.

ALBUQUERQUE, BERNALILLO COUNTY, NEW MEXICO, DECEMBER 2021

CAUTION: IF THIS SHEET IS NOT 22"x34" IT IS A REDUCED PRINT



LANDSCAPE GRADING & TOPSOIL

- TOPSOIL: REUSE FROM STOCKPILE AND PROVIDE NEW TOPSOIL AS NEEDED.
- IMPORTED TOPSOIL: FRIABLE LOAM, TYPICAL OF CULTIVATED TOPSOILS LOCALLY; FREE OF SUBSOIL, ROOTS, GRASS, EXCESSIVE AMOUNT OF WEEDS, STONE, AND FOREIGN MATTER; ACIDITY RANGE (PH) OF 6.0 TO 7.0; CONTAINING A MINIMUM OF 2 PERCENT AND A MAXIMUM OF 5 PERCENT ORGANIC MATTER. TOPSOIL SHALL NOT BE DELIVERED OR USED FOR PLANTING WHILE IN A FROZEN OR MUDDY CONDITION. TOPSOIL SHALL CONFORM TO THE FOLLOWING GRAIN SIZE DISTRIBUTION FOR MATERIAL PASSING THE #10 SIEVE:

U.S.SIEVE SIZE NUMBER	PERCENT PASSING	
	MINIMUM	MAXIMUM
10	100	-
18	85	100
35	70	95
60	50	85
140	36	63
270	32	52
0.002MM	3	8

- SUBMIT SOURCE AND ANALYSIS OF TOPSOIL FOR BACKFILL. TEST TO BE PERFORMED BY ACCREDITED SOILS LABORATORY. SUBMITS SOILS TEST AND RECOMMENDATIONS FOR AMENDMENTS INCLUDING ADJUSTING SOIL pH TO A VALUE BETWEEN 6.0 AND 7.0.
- ELIMINATE UNEVEN AREAS AND LOW SPOTS. REMOVE DEBRIS, ROOTS, BRANCHES, STONES, IN EXCESS OF 1 INCH IN SIZE. REMOVE SUB-GRADE CONTAMINATED WITH PETROLEUM PRODUCTS.
- SCARIFY SUB-GRADE TO DEPTH OF 6 INCHES WHERE TOPSOIL IS SCHEDULED. REMOVE DEBRIS THAT IS BROUGHT TO THE SURFACE IN EXCESS OF 1 INCH IN SIZE.
- REVIEW SUB-GRADE SCARIFICATION WITH OWNER'S REPRESENTATIVE PRIOR TO COMMENCING PLACEMENT OF TOPSOIL.
- USE TOPSOIL IN RELATIVELY DRY STATE. PLACE DURING DRY WEATHER.
- FINE GRADE TOPSOIL OR PLANTING MIX ELIMINATING ROUGH OR LOW AREAS. MAINTAIN LEVELS, PROFILES, AND CONTOURS OF SUB-GRADE.
- REMOVE STONE, ROOTS, GRASS, WEEDS, DEBRIS, AND FOREIGN MATERIAL WHILE SPREADING.
- MANUALLY SPREAD TOPSOIL OR PLANTING MIX AROUND TREES, PLANTS, AND STRUCTURES, TO PREVENT DAMAGE.
- LIGHTLY COMPACT PLACED TOPSOIL.
- REMOVE SURPLUS SUBSOIL AND TOPSOIL FROM SITE.
- LEAVE STOCKPILE AREA AND SITE CLEAN AND RAKED, READY TO RECEIVE LANDSCAPING.
- TOP OF TOPSOIL OR PLANTING MIX TOLERANCES: PLUS OR MINUS 1/2 INCH.
- REQUIRED TOPSOIL DEPTH FOR LANDSCAPE AREAS:
 - LAWN AREAS: 6 INCHES MINIMUM TOPSOIL.
 - PLANTING BEDS (SHRUBS, GROUNDCOVER, ETC.): 12 INCHES MINIMUM TOPSOIL.

PLANTING

- WORK REQUIRED IN THIS SECTION TO BE PERFORMED BY EXPERIENCED PERSONNEL UNDER DIRECTION OF A SKILLED FOREMAN.
- CONTRACTOR SHALL LOCATE ALL MATERIALS AND BE RESPONSIBLE FOR CONFORMANCE WITH REQUIREMENTS OF THIS SECTION. ALL PLANTS NOT MEETING REQUIREMENTS SHALL BE REJECTED.
- ALL TREES TO BE REVIEWED BY OWNER'S REPRESENTATIVE PRIOR TO PLANTING
 - TREES WILL BE REVIEWED AT LOCAL GROWING OR NURSERY BY OWNER'S REPRESENTATIVE AND APPROVED BEFORE DELIVERING TO THE SITE. CONTRACTOR SHALL SCHEDULE REVIEW OF PLANT MATERIAL IN SUCH A MANNER THAT NO SINGLE REVIEW PERIOD WILL EXCEED ONE WORKING DAY WITH A MAXIMUM OF TWO REVIEW PERIODS. CONTRACTOR SHALL BE RESPONSIBLE FOR NOTIFICATION AND COORDINATION WITH ALL PARTIES PRIOR TO SCHEDULING.
- ALL PLANT MATERIAL SHALL BE TRUE TO NAME, IN GOOD HEALTH, FREE OF DISEASE AND INSECTS, EXCELLENT IN FORM AND IN CONFORMANCE WITH ANSI Z60. SPECIES AND SIZE IDENTIFIED ON PLANT LIST. ALL PLANTER MATERIALS TO BE NURSERY GROWN.
- B&B PLANTS TO BE MOVED WITH SOLID BALLS WRAPPED IN BURLAP. PLANTS TO BE LIFTED ONLY BY BALL OR CONTAINER
- DELIVER PLANT MATERIALS IMMEDIATELY PRIOR TO PLACEMENT. KEEP PLANT MATERIALS NOT IMMEDIATELY INSTALLED MOIST AND PROTECT FROM FREEZING BY COVERING BALL OR CONTAINER WITH MULCH. ANY PLANTS NOT PLANTED WITHIN 2 DAYS OF DELIVERY ARE TO BE HEELED-IN IN A VERTICAL POSITION, ROOT BALLS FULLY ENCOMPASSED BY MULCH AND A TEMPORARY WATERING SYSTEM INSTALLED.
- WARRANT ALL PLANTS TO BE LIVING, HEALTHY SPECIMENS FOR A PERIOD OF ONE YEAR COMMENCING UPON DATE OF SUBSTANTIAL COMPLETION. WARRANTY PERIOD SHALL TERMINATE ONLY IF PLANTS HAVE BEEN IN FULL LEAF FOR 30 DAYS AT END OF WARRANTY PERIOD. TERMINATION OF WARRANTY PERIOD SHALL BE EXTENDED AS NECESSARY TO COMPLY. ALL MATERIALS TO BE IN VIGOROUS CONDITION AT END OF WARRANTY PERIOD.
- IMMEDIATELY REMOVE DEAD PLANTS AND PLANTS NOT IN A VIGOROUS CONDITION AND REPLACE AS SOON AS WEATHER CONDITIONS PERMIT. EACH REPLACEMENT SHALL BE COVERED WITH ONE YEAR WARRANTY COMMENCING AT TIME OF PLANTING. REPLACEMENTS TO MATCH ADJACENT PLANTS OF THE SAME SPECIES IN SIZE AND FORM.
- CONTRACTOR TO BEGIN MAINTENANCE OF PLANT MATERIAL IMMEDIATELY AFTER PLANTING AND CONTINUE UNTIL DATE OF SUBSTANTIAL COMPLETION.
- MAINTENANCE SHALL INCLUDE MEASURES NECESSARY TO ESTABLISH AND MAINTAIN PLANTS IN A VIGOROUS AND HEALTHY GROWING CONDITION. INCLUDE THE FOLLOWING:
 - CULTIVATION AND WEEDING OF PLANT BEDS AND TREE PITS. WHEN HERBICIDES ARE USED FOR WEED CONTROL, APPLY IN ACCORDANCE WITH MANUFACTURER'S INSTRUCTIONS. REMEDY DAMAGE RESULTING FROM USE OF HERBICIDES.
 - WATERING SUFFICIENT TO MAINTAIN OPTIMUM MOISTURE LEVEL.
 - PRUNING, INCLUDING REMOVAL OF DEAD OR BROKEN BRANCHES, AND TREATMENT OF PRUNE WOUNDS.
 - DISEASE AND INSECT CONTROL.
 - MAINTAINING PLANTS IN AN UPRIGHT, PLUMB POSITION, AND REPAIR OF SETTLING.
 - MAINTENANCE OF WRAPPINGS, GUYS, TURNBUCKLES AND STAKES. ADJUST TURNBUCKLES OR OTHERWISE KEEP
 - GUY WIRES TIGHT. REPAIR OR REPLACE ACCESSORIES WHEN REQUIRED.
- MULCH: DOUBLE GROUND HARDWOOD BARK MULCH EQUAL TO THAT PRODUCED BY FOSTER BROTHERS, WOOD PRODUCTS INC. www.fosterbros.com. SUBMIT TYPE AND SOURCE FOR APPROVAL BY OWNER'S REPRESENTATIVE.
- FERTILIZER: OSMOCOTE SLOW RELEASE 18-6-12
- SOIL ACIDIFIER: EQUAL TO TIGER 90 CR ORGANIC SULPHUR 0-0-0-90
- COMPOST: BACK TO EARTH COMPOSTED COTTON BURRS AS SUPPLIED BY SOIL MENDER PRODUCTS, LP www.soilmender.com
- METAL EDGING: 3/16 INCH x 4 INCH STEEL LANDSCAPE EDGING WITH STEEL STAKES AS MANUFACTURED BY COL-MET, 3333 MILLER PARK SOUTH, GARLAND, TEXAS 75042, PHONE 972/494-3900, WWW.COLMET.COM. EDGING TO BE SET VERTICAL WITH TOP EDGE 1 INCH ABOVE FINISHED GRADE.
- WRAPPING MATERIALS: HEAVY PAPER MANUFACTURED FOR TREE WRAPPING PURPOSE.
- GREEN METAL FENCE POSTS (3 PER TREE) - 8 FOOT HEIGHT.
- HARDWARE (CABLES, WIRE, EYE BOLTS, AND TURNBUCKLES): NONCORROSIVE; OF SUFFICIENT STRENGTH TO WITHSTAND WIND PRESSURE.
- TIE STRAPS: SOFT POLYPROPYLENE MATERIAL EQUAL TO ARBORTIE, BY DEEP ROOT PARTNERS, L.P., 31 LANGSTON ST., SUITE 4, SAN FRANCISCO, CA, 94103, 1-800-277-7668.
- REMOVE ALL WEEDS AND GRASSES FROM PLANTING BEDS. BERMUDA GRASS, IF PRESENT, TO BE EXTERMINATED BY APPROVED MEANS OR ALL SOIL REMOVED TO 6 INCH DEPTH AND REPLACED WITH TOPSOIL FREE OF BERMUDA GRASS.
- STAKE TREE LOCATIONS AND PLACE SHRUBS, VINES, AND GROUND COVERS FOR REVIEW AND FINAL ORIENTATION BY OWNER'S REPRESENTATIVE PRIOR TO INSTALLATION.
- OUTLINE BED EDGES FOR APPROVAL BY OWNER'S REPRESENTATIVE.
- EXCAVATE FOR PLANT MATERIALS. TREE PITS SHALL BE 8" IN DIAMETER. CIRCLE TO BE CENTERED ON TREE AND TRUE IN FORM. SLOPE CUT EDGE TO 6" DEPTH AND BOTTOM OF PIT TO DEPTH REQUIRED TO ACCOMMODATE TREE ROOTBALL. SHRUB PITS SHALL BE 12 INCHES GREATER IN DIAMETER THAN ROOT BALL. TOPSOIL FROM EXCAVATION MAY BE RETAINED FOR BACKFILL IF IT IS FRIABLE AND FREE OF ROCK AND CLODS GREATER THAN 2" IN DIA. REMOVE ALL SUBSOIL, ROCK, AND DEBRIS FROM SITE.
- SET TREES WITH TOP OF ROOT BALL 3 INCHES ABOVE SURROUNDING GRADE, AND OTHER PLANT MATERIALS 1 INCHES ABOVE SURROUNDING GRADE, AFTER SETTLEMENT.
- REMOVE CONTAINERS FROM CONTAINER-GROWN STOCK. SET PLANTS IN CENTER OF PITS AND BACKFILL WITH TOPSOIL IN 6 INCH LAYERS. PULL AWAY ROPES, WIRES, ETC. FROM THE TOP OF THE BALL.
- REMOVE ANY SOIL FROM THE TOP OF THE ROOTBALL, TO THE LEVEL OF THE ROOT FLARE.
- THOROUGHLY WATER SOIL WHEN THE HOLE IS HALF FULL, AND AGAIN WHEN FULL.

- APPLY 1/2 POUND FERTILIZER EVENLY OVER CULTIVATED AREA AROUND EACH TREE AND 1 POUND PER 100 SQUARE FEET TO SHRUB AND GROUND COVER PLANTINGS.
- AFTER PLANTING TREES, FORM A 3' DIAMETER RIDGE OF TOPSOIL AROUND EDGE OF EXCAVATION TO RETAIN WATER.

IRRIGATION

- IRRIGATION SYSTEM TO BE ELECTRIC SOLENOID CONTROLLED UNDERGROUND SPRINKLER SYSTEM CONSISTING OF PVC PLASTIC PIPE AND FITTINGS, WITH FIXED SPRAY AND VARIABLE ARC ROTARY POP-UP HEADS IN A MULTI-STATION ELECTRIC CONTROL SYSTEM, PROGRAMMED AS APPROVED BY OWNER'S REPRESENTATIVE.
- SUBMIT THE IRRIGATION DESIGN FOR REVIEW AND APPROVAL BY OWNER'S REPRESENTATIVE NO LESS THAN TWO WEEKS PRIOR TO COMMENCING INSTALLATION OPERATIONS. THE DESIGN SHALL INCLUDE THE PIPING LAYOUT, LOCATION AND COVERAGE OF SPRINKLER HEADS, NOZZLE SIZES AND TYPES, PLANT AND LANDSCAPING FEATURES, SITE STRUCTURES, LIST OF FITTINGS TO BE USED, AND CONTROL SYSTEM AND WIRING DIAGRAMS AND DATA; AND SHALL NOTE WATER PRESSURE AT THE PROJECT SITE.
- UPON COMPLETION AND FINAL REVIEW OF SYSTEM BY OWNER'S REPRESENTATIVE, CONTRACTOR SHALL PROVIDE AS-BUILT DRAWINGS (REPRODUCIBLES) OF COMPLETED FACILITIES AS INSTALLED. DRAWINGS SHALL BE PROVIDED TO ARCHITECT IN A) ELECTRONIC FORM (AUTOCAD 2010 FORMAT) B) THREE (3) COPIES OF THE AS-BUILT DRAWING IN BLUELINE OR PHOTOCOPY FORM. AS-BUILT DRAWING SHALL SHOW THE MEASURED DISTANCE FROM EASILY IDENTIFIED, FIXED LOCATIONS TO ISOLATION VALVES, ELECTRIC CONTROL VALVES, MANUAL DRAIN VALVES AND WIRE SPLICES. TWO DIMENSIONS FROM FIXED POINTS PER LOCATION ARE REQUIRED.
- UPON COMPLETION AND FINAL REVIEW OF SYSTEM BY OWNER'S REPRESENTATIVE, CONTRACTOR SHALL PROVIDE THREE (3) BINDERS CONTAINING MANUFACTURER'S INSTALLATION, OPERATION AND MAINTENANCE INSTRUCTIONS AS WELL AS A PARTS BREAKDOWN AND CATALOG FOR EACH PIECE OF EQUIPMENT INSTALLED ON THE PROJECT. AS A MINIMUM THE BINDERS SHALL INCLUDE INFORMATION FOR THE IRRIGATION CONTROLLER, BOOSTER PUMP, BACKFLOW PREVENTER, PRESSURE REGULATORS, ISOLATION VALVES, ELECTRIC CONTROL VALVES, DRAIN VALVES, AIR RELIEF VALVES, ALL SPRAY AND ROTARY SPRINKLER HEADS, RAIN AND FREEZE AND MOISTURE SENSORS.
- IRRIGATION CONTRACTOR TO PROVIDE A RECOMMENDED SCHEDULE FOR RUN TIMES AND FREQUENCY OF WATERING FOR THE FIRST TWO WEEKS, THE FIRST TWO MONTHS, AND THE FIRST TWELVE MONTHS (INCLUDING ALL SEASONAL CHANGE REQUIREMENTS) AFTER COMPLETION OF ENTIRE SYSTEM.
- CONTRACTOR TO INSTRUCT OWNER'S PERSONNEL IN OPERATION AND MAINTENANCE OF ENTIRE SYSTEM INCLUDING ADJUSTING OF SPRINKLER HEADS.
- CONTRACTOR TO INSPECT IRRIGATION SYSTEM AT TWO AND FOUR WEEKS AFTER DATE OF SUBSTANTIAL COMPLETION AND MAKE NECESSARY ADJUSTMENTS.
- ENTIRE IRRIGATION SYSTEM TO BE UNCONDITIONALLY GUARANTEED AGAINST DEFECTS IN MATERIAL AND WORKMANSHIP, INCLUDING REPAIR OF SETTLING OF BACKFILLED AREAS BELOW GRADE AND ADJUSTING HEADS TO PROPER LEVEL FOR A PERIOD OF ONE YEAR FROM DATE OF SUBSTANTIAL COMPLETION.
- ALL MINOR ADJUSTMENTS, ANY DEFECTIVE ELECTRICAL CONTROL VALVES, SPRINKLER HEADS OR OTHER WORKING PARTS SHALL BE REPAIRED OR REPLACED WITHOUT COST TO THE OWNER FOR A PERIOD OF ONE YEAR FROM THE DATE OF SUBSTANTIAL COMPLETION.
- ALL DAMAGE BY OTHERS DURING THE ONE-YEAR GUARANTEE PERIOD WILL BE OWNER'S RESPONSIBILITY.
- ALL MATERIALS TO BE INCORPORATED IN THIS SECTION BE NEW AND OF THE BEST QUALITY MEETING.
- ACCEPTABLE PRODUCT MANUFACTURERS:
 - RAINBIRD
 - WEATHER-MATIC
 - HUNTER
 - TORO
- MAINLINE PIPING TYPE & SIZE: AS INDICATED ON PLANS
- MAINLINE PIPING DEPTH: 18" MINIMUM DEPTH
- LATERAL PIPING TYPE & SIZE: ALL LATERAL PIPES, DOWNSTREAM OF THE CONTROL VALVES, SHALL BE HAVE SOLVENT WELD JOINTS AND SHALL MEET THE LATEST REQUIREMENTS OF ASTM D 2241 STANDARD SPECIFICATION FOR POLY (VINYL CHLORIDE) / (PVC) PLASTIC PIPE WITH STANDARD DIMENSION RATIO (SDR) OF 21 AND A PRESSURE RATING (PR) OF 200 PSI.
- LATERAL PIPING DEPTH: 12" MINIMUM DEPTH.
- LOW FLOW DRIP PIPING TYPE & FITTINGS: RAINBIRD OR EQUAL.
- LOW FLOW DRIP PIPING DEPTH: BELOW MULCH LAYER OR AS SPECIFIED BY MANUFACTURER.
- ALL PIPING TO HAVE MAXIMUM VELOCITIES OF FIVE FEET PER SECOND.
- ALL 1/2" INLET SPRAY HEADS SHALL BE CONNECTED TO THE IRRIGATION PIPING UTILIZING 1/2" THICK WALLED POLYETHYLENE TUBING (RAIN BIRD MODEL SPX-100) AND APPROPRIATE INSERT FITTINGS (RAIN BIRD MODELS SBE-050, SBE-075, SBA-050, SBA-075). SUFFICIENT LENGTHS OF FLEXIBLE PIPE SHALL BE USED TO FORM A SWEEPING ARC TO ENSURE THAT SPRAY HEADS ARE SUPPORTED PROPERLY AND ALLOW FOR VERTICAL ADJUSTMENT AND MOVEMENT DURING SERVICE.
- SWING JOINTS: EQUAL TO PREFABRICATED SCH. 80 PVCBY SPEARS. FOR USE ON GEAR-DRIVEN ROTARY HEADS, QUICK-COUPLING VALVES, AND GROUND LEVEL POP-UP IMPACT DRIVEN HEADS.
- ZONE VALVES: RAINBIRD PEB OR EQUAL
- WHERE POSSIBLE, LOCATION OF ZONE & OTHER VALVES TO BE IN GROUNDCOVER OR LOW PLANTING BEDS. VALVES INSTALLED IN TURF AREAS TO BE OUTSIDE NATURAL WALKWAYS AND PATHS.
- VALVE BOXES FOR ZONE VALVES: EQUAL TO CARSON INDUSTRIES MODEL 1419 WITH 1419-6X EXTENSIONS.
- VALVE BOXES TO BE SET WITH COVER FLUSH WITH FINISH GRADE WITH EARTH FILL CAREFULLY TAMPED AROUND EACH VALVE BOX.
- VALVE BOXES SHALL BE SUPPORTED BY BLOCKING BELOW IN SUCH THAT ANY SURFACE LOADS ON THE VALVE BOX ARE NOT TRANSMITTED TO PIPING OR VALVES.
- VALVE BOXES SHALL HAVE 12" BY 12" BY 8" MINIMUM DEPTH WASHED GRAVEL SUMP TO ALLOW WATER TO DRAIN AWAY FROM VALVES.
- VALVE BOXES SHALL BE CENTERED ON THE VALVES.
- ZONE VALVE BOXES TO BE PLACED PARALLEL TO NEARBY CURBS, WALKS, WALL, BUILDINGS, ETC.
- ABOVE GRADE BACKFLOW PREVENTERS TO BE IN FIBERGLASS ENCLOSURE EQUAL TO "HOT BOX" MANUFACTURED BY NORTHEAST FLORIDA ENTERPRISES, INC. 1/800-736-0238. PLACE ON CONCRETE SLAB AND ANCHOR WITH 4 BOLTS. SIZE TO FIT BACKFLOW PREVENTER. PROVIDE ELECTRICAL CONNECTION FOR HEATER CABLE AS RECOMMENDED BY ENCLOSURE MANUFACTURER.
- WIRE FOR COMMUNICATION BETWEEN THE CONTROLLER AND DECODERS SHALL BE 14-2 GAUGE MAXI-CABLE AS REQUIRED FOR THE DECODER SYSTEM.
- ENVIRONMENTAL SENSORS TO BE EQUAL TO RAINBIRD WR2 RAIN/FREEZE SENSOR. MOUNT SENSOR AT INCONSPICUOUS LOCATION APPROVED BY OWNER'S REPRESENTATIVE USING MANUFACTURER'S RECOMMENDATIONS.
- CONTRACTOR SHALL PROVIDE A BOOSTER PUMP TO INCREASE THE WATER PRESSURE WHERE NECESSARY TO PROVIDE DESIGNED PRESSURE. THE FINAL BOOSTER PUMP STATION DESIGN CRITERIA WILL DEPEND ON THE DESIGN REQUIREMENTS FOR PROJECT AS WELL AS THE STATIC WATER PRESSURE AT THE TIME OF PROJECT CONSTRUCTION. CONTRACTOR SHALL CONSULT WITH OWNER OR HIS REPRESENTATIVE BEFORE ORDERING THE BOOSTER PUMP.
- INSTALL AUTOMATIC DRAIN VALVES AT ALL LOW SECTIONS OF LATERAL PIPING (LINES DOWNSTREAM FROM VALVES) TO ENSURE COMPLETE DRAINAGE OF SYSTEM WHEN NOT IN USE. WRAP EACH VALVE WITH APPROVED FILTER FABRIC. MINIMUM OF TWO DRAINS PER ZONE.
- UPON COMPLETION OF THE IRRIGATION SYSTEM INSTALLATION INCLUDING ALL PRESSURE TESTS, CONTRACTOR SHALL CONDUCT A PERFORMANCE TEST OF THE COMPLETE SYSTEM TO INSURE THAT ALL COMPONENTS ARE FUNCTIONING PROPERLY. PERFORMANCE TEST SHALL CONSIST OF OPERATING THE SYSTEM THROUGH A COMPLETE IRRIGATION CYCLE PER DAY FOR TWO (2) CONSECUTIVE DAYS. CONTRACTOR SHALL BE AT THE SITE TO MONITOR THE PERFORMANCE TESTS AND MAKE ANY ADJUSTMENTS AND CORRECTIONS AS NEEDED DURING THE TESTING PERIOD.

ORIG SIZE: 22"x34"

PLOT: 6/3/2025 4:43:03 PM

LANDSCAPE SHEETS.DWG

CAUTION


NOTICE TO CONTRACTOR

THE CONTRACTOR IS SPECIFICALLY CAUTIONED THE LOCATION AND ELEVATION OF EXISTING UTILITIES AS SHOWN ON THESE PLANS ARE BASED ON RECORDS OF THE VARIOUS UTILITY COMPANIES AND MEASUREMENTS TAKEN IN THE FIELD. THE INFORMATION IS NOT TO BE RELIED ON AS BEING EXACT OR COMPLETE. THE CONTRACTOR MUST CALL THE LOCAL UTILITY LOCATION CENTER AT LEAST 72 HOURS BEFORE ANY EXCAVATION TO REQUEST EXACT FIELD LOCATIONS OF THE UTILITIES.



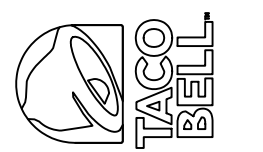
wallace design collective

wallace design collective, pc
structural-civil-landscape-survey
9800 pyramid court, suite 350
englewood, co 80112
303.350.1690 800.364.5858



06/03/2025

TACO BELL
98TH & SAGE



1115 SNOW VISTA BLVD SW
ALBUQUERQUE, NM

DATE	DESCRIPTION	REV

DATE 06/03/2025

PROJECT NO. 2175023

SHEET NAME

LANDSCAPE SPECIFICATIONS

SHEET NO.

L103

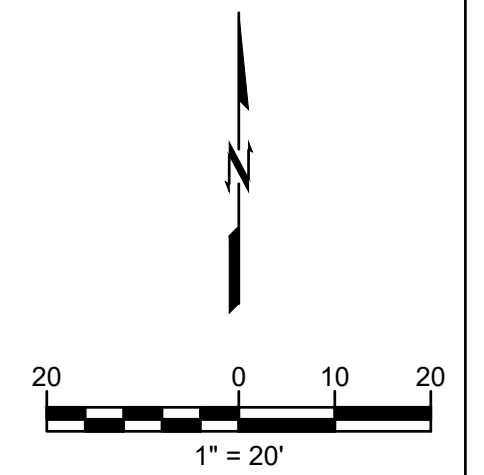
LANDSCAPE SHEETS.DWG

SITE PLAN

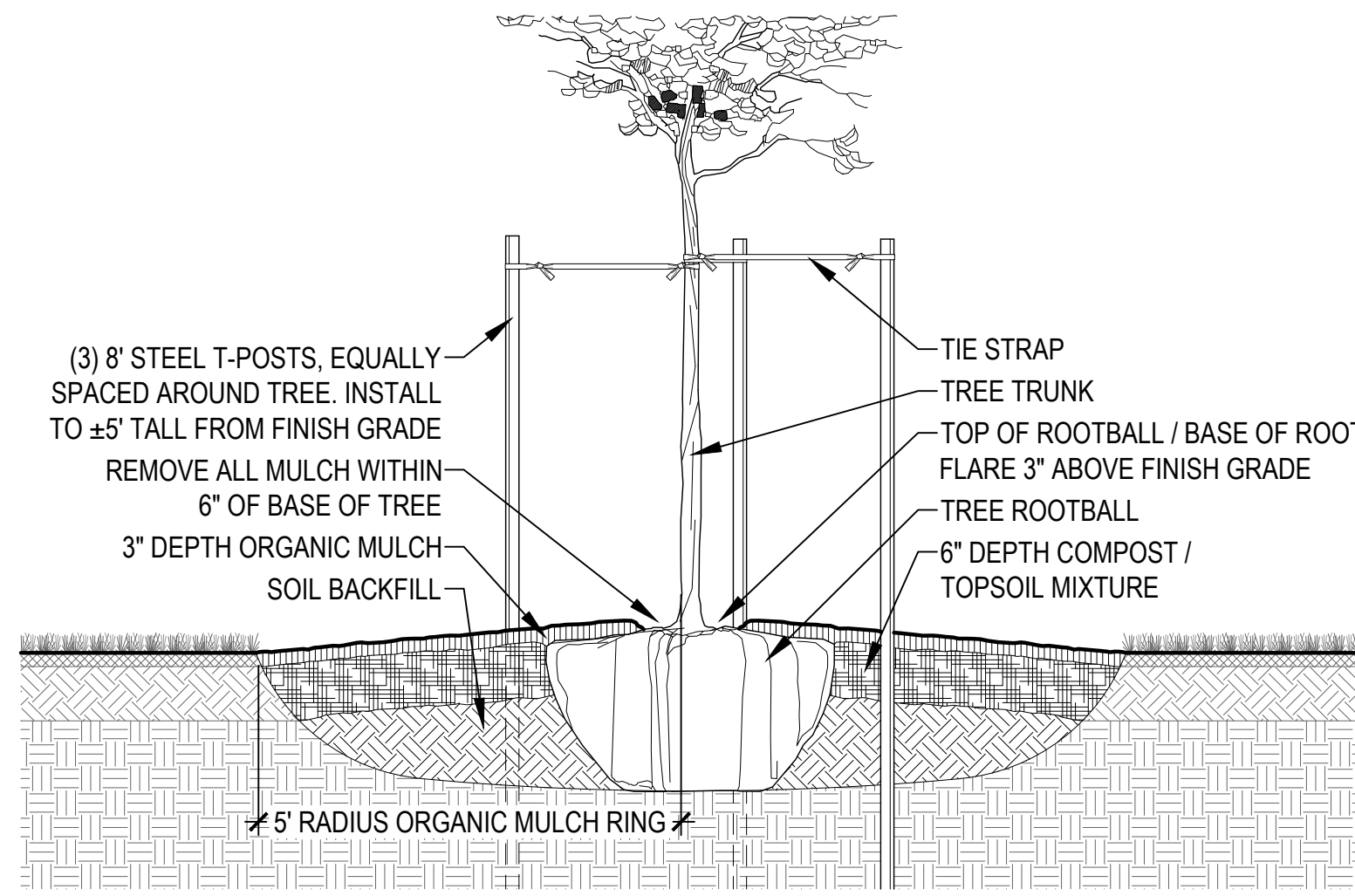

TACO BELL - SNOW VISTA BOULEVARD ALBUQUERQUE, NM

CAUTION: IF THIS SHEET IS NOT 22"x34" IT IS A REDUCED PRINT

LOT 1D. TOWN OF ASTRICO GRANT, PROJECTED SECTION 33, TOWNSHIP 10 NORTH, RANGE 2 EAST, N.M.P.M.
ALBUQUERQUE, BERNALILLO COUNTY, NEW MEXICO, DECEMBER 2021

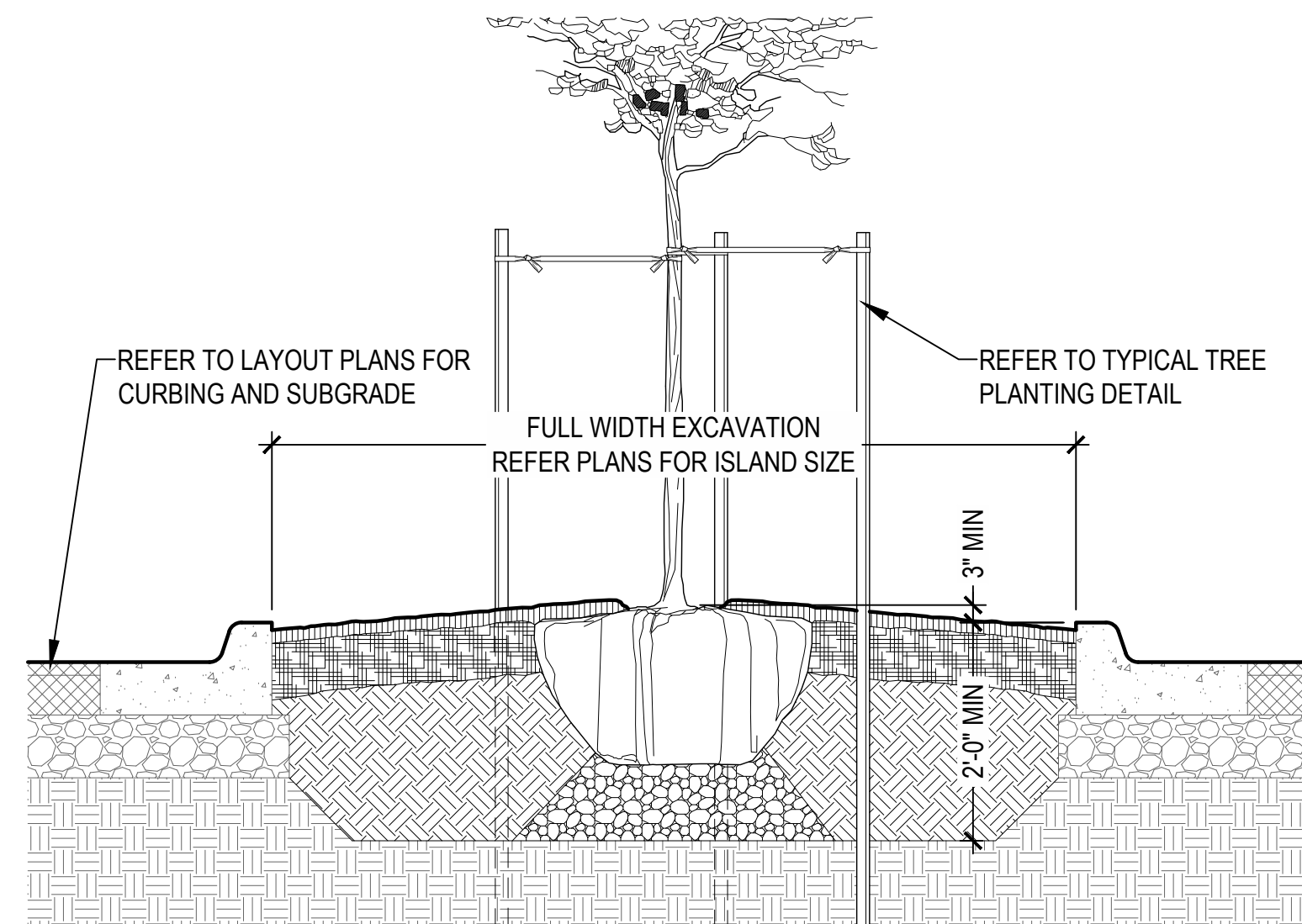


wallace design collective, pc
structural-civil-landscape-survey
9800 pyramid court, suite 350
englewood, co 80112
303.350.1690 800.364.5858



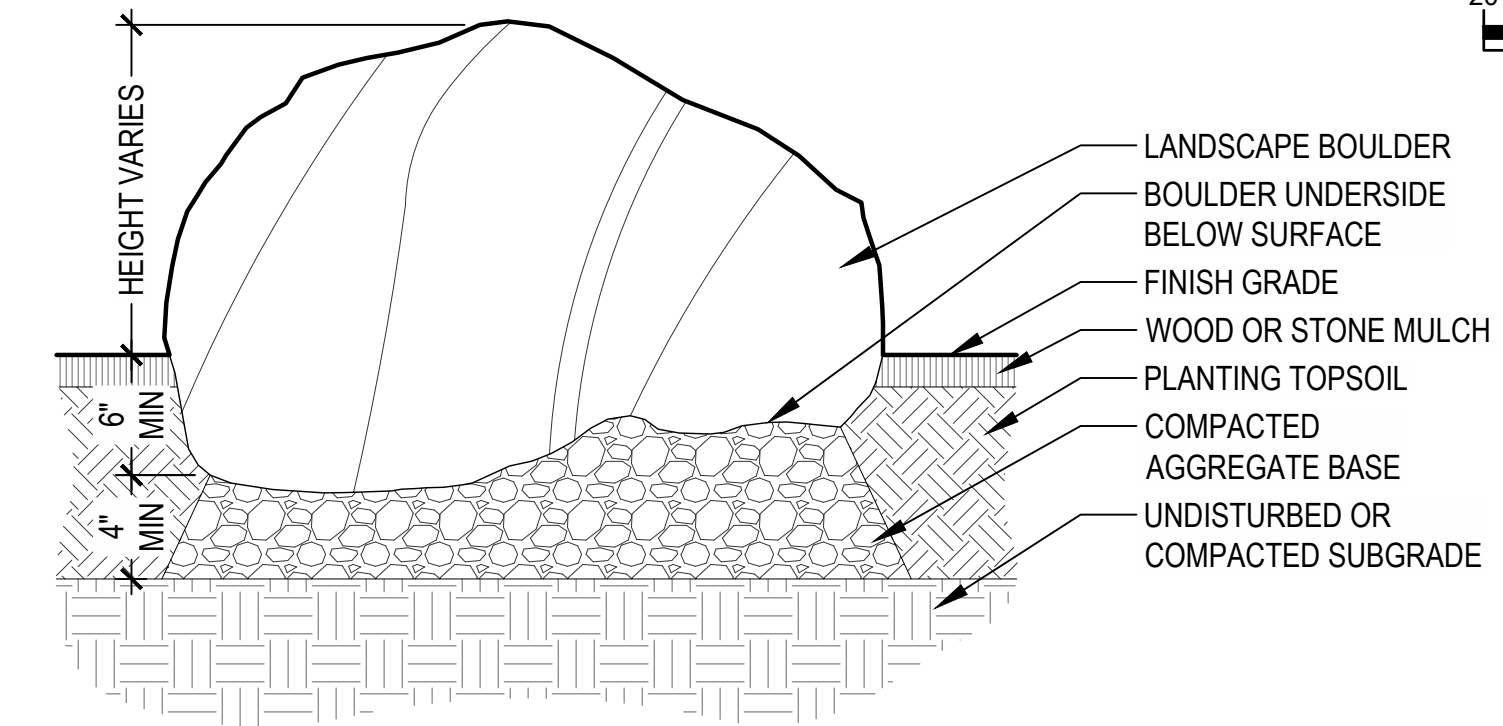
- NOTES**
- REFER TO LANDSCAPE PLANS FOR LOCATIONS AND EDGE CONDITIONS.
 - CONTRACTOR TO REMOVE ALL ROPE, BURLAP, AND TOP HOLDING RINGS FROM TOP OF ROOTBALL.
 - EXCAVATED SOIL MAY BE USED FOR BACKFILL IF IT IS FRIABLE AND FREE OF ROCKS AND CLODS OVER 2" DIAMETER. PROVIDE ADDITIONAL TOPSOIL IF NEEDED FOR TOPSOIL/COMPOST MIX AT SURFACE.
 - COMPOST TO BE EQUAL TO BACK TO EARTH COMPOSTED COTTON BURS AND BE INCORPORATED INTO UPPER 6" OF BACKFILL BY APPROVED MEANS AT THE RATE OF 8 CUBIC FEET (4-2CF BAGS) FOR EACH TREE.
 - TIE STRAP TO BE EQUAL TO (ARBORTIE) AS SUPPLIED BY DEEPROOT www.deeprooot.com CONTRACTOR TO USE (ARBORKNOT) TIE METHOD TO PRODE EXPANDING, GIRDLE FREE ATTACHMENT TO TREE.

1 TYPICAL TREE PLANTING
NTS



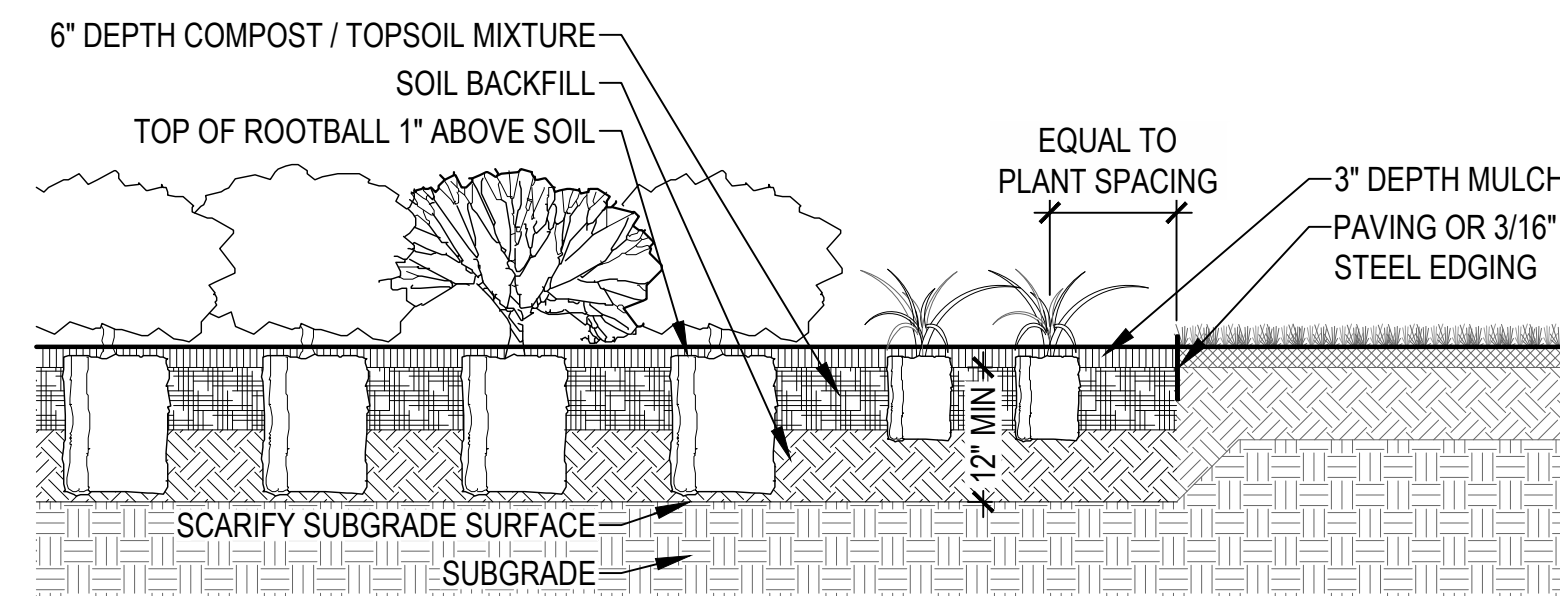
- NOTES**
- REFER TO LANDSCAPE PLANS FOR LOCATIONS AND EDGE CONDITIONS.
 - REFER TO TYPICAL TREE PLANTING DETAIL FOR MULCH, SOIL, COMPOST, GUYING, ETC.
 - CENTER OF PARKING LOT ISLAND TO BE MOUNDED WITH TOP OF ROOTBALL / BASE OF ROOT FLARE ABOVE ADJACENT CURB 3" MINIMUM - OR - 3% SLOPE, WHICH EVER IS GREATER.
 - EXCAVATION FOR PLANTING IN PARKING LOT ISLANDS TO BE 2'-0" MINIMUM WITH SOIL BACKFILL EXTENDING 6" MINIMUM BELOW TREE ROOTBALL WITH COMPACTED WASHED AGGREGATE FOR SUPPORT AS SHOWN.

2 TREE PLANTING IN PARKING LOT ISLAND
NTS



- NOTES**
- REFER TO LANDSCAPE PLANS FOR LOCATIONS AND EDGE CONDITIONS.
 - REFER TO CIVIL PLANS FOR SITE GRADING.
 - FOR CLARITY, FINISH GRADE TO BE CONSIDERED TOP OF TOPSOIL / BOTTOM OF RIVER ROCK.
 - BOULDERS TO BE NATIVE, WEATHERED, FIELD-COLLECTED SANDSTONE WITH NO SUBSTANTIAL SCARS AND SHALL HAVE SIGNIFICANT COVERAGE OF LICHENS AND/OR MOSS.
 - LANDSCAPE BOULDERS TO HAVE CHARACTER AND FACE ON ALL VISIBLE SIDES. OWNER'S REPRESENTATIVE TO APPROVE BOULDER SAMPLE PRIOR TO PLACEMENT.
 - BOULDERS SHOULD RANGE IN SIZE FROM 2'-4" L X 18"-30" W X 18"-30" H.
 - BOULDERS TO BE PARTIALLY BURIED TO SIMULATE A NATURAL CONDITION AS SHOWN. DEPTH OF BOULDERS TO BE BURIED TO AVERAGE 1/4 OF HEIGHT OR AS NEEDED TO SIMULATE A NATURAL CONDITION.
 - CONTRACTOR TO SUBMIT IMAGES OF BOULDERS INTENDED FOR USE ON PROJECT FOR REVIEW AND APPROVAL BY OWNER'S REPRESENTATIVE PRIOR TO DELIVERY.
 - STORED AND INSTALLED BOULDERS ON SITE TO BE PROTECTED FROM DAMAGE FROM ALL CONSTRUCTION OPERATIONS WITH DAMAGED BOULDERS REPLACED AT NO COST TO OWNER.
 - LOCATION AND ORIENTATION OF BOULDERS TO BE APPROVED BY OWNER'S REPRESENTATIVE.

3 TYPICAL BOULDER INSTALLATION
NTS



- NOTES**
- REFER TO LANDSCAPE PLANS FOR LOCATIONS AND EDGE CONDITIONS.
 - EXCAVATED SOIL MAY BE USED FOR BACKFILL IF IT IS FRIABLE AND FREE OF ROCKS AND CLODS OVER 2" DIAMETER. PROVIDE ADDITIONAL TOPSOIL IF NEEDED FOR TOPSOIL/COMPOST MIX AT SURFACE.
 - COMPOST TO BE EQUAL TO BACK TO EARTH COMPOSTED COTTON BURS AND BE INCORPORATED INTO UPPER 6" OF BACKFILL BY APPROVED MEANS FOR ALL SHRUB PLANTING AREAS.
 - TOPSOIL / BACKFILL SOIL DEPTH IN PLANTING AREAS TO BE 12" MINIMUM UNLESS OTHERWISE NOTED.

4 TYPICAL SHRUB PLANTING
NTS

ADDITIONAL NOTES - LANDSCAPE AND IRRIGATION

- PER 5-6(C)(4)(g), ALL VEGETATION SHALL COMPLY WITH ARTICLE 9-12 AND PARTS 6-1-1 AND 6-6-2 OF ROA 1944 (POLLEN CONTROL, WATER CONSERVATION LANDSCAPING AND WATER WASTE, AND STREET TREES) AND SECTION 4 OF THE ALBUQUERQUE BERNALILLO COUNTY WATER AUTHORITY (ABCWUA) LEGISLATION AND ORDINANCES (WATER WASTE REDUCTION ORDINANCE) AS APPLICABLE.
- PER 5-6(C)(5)(d), A MINIMUM OF 2 INCHES OF ORGANIC MULCH IS REQUIRED IN ALL PLANTING AREAS, WITH 3-4 INCHES RECOMMENDED.
- PER 5-6(C)(14)(a), IRRIGATION SYSTEM SHALL COMPLY WITH SECTION 8 OF THE ABCWUA LEGISLATION AND ORDINANCES (CROSS CONNECTION PREVENTION AND CONTROL ORDINANCE).
- PER 5-13(B)(7)(a), LANDSCAPING, SCREENING AND BUFFERING AREAS SHALL BE MAINTAINED IN COMPLIANCE WITH ARTICLES 6-6 AND 9-8 OF ROA 1944 (TREES, VEGETATION, AND LANDSCAPING AND WEEDS, LITTER AND SNOW) AND SECTION 4 OF THE ALBUQUERQUE BERNALILLO COUNTY WATER AUTHORITY (ABCWUA) LEGISLATION AND ORDINANCES (WATER WASTE REDUCTION ORDINANCE).
- PER 5-13(B)(7)(d), WHERE LANDSCAPING WAS INSTALLED PURSUANT TO A SITE PLAN OR DEVELOPMENT APPROVAL, THE LANDSCAPING SHALL BE REPLACED ACCORDING TO ANY LANDSCAPING AND MAINTENANCE PLAN UNDER THAT APPROVAL.
- PER 5-13(B)(7)(e), TREES OR PLANTS THAT DIE SHALL BE REPLACED BY THE OWNERS AS EXPEDITIOUSLY AS POSSIBLE, BUT IN NO CASE LONGER THAN 60 CALENDAR DAYS AFTER NOTICE FROM THE CITY. THE REPLACEMENT OF DEAD VEGETATION IS THE RESPONSIBILITY OF THE PROPERTY OWNER.
- PER 5-13(B)(7)(f), STREET TREES SHALL BE MAINTAINED ALIVE AND HEALTHY. MAINTAINING AND REPLACING STREET TREES OR OTHER TREES PLANTED IN THE PUBLIC RIGHT-OF-WAY ARE THE RESPONSIBILITY OF ADJUTING PROPERTY OWNERS.

ORIG. SIZE: 22"x34"

PLOT: 6/3/2025 4:43:04 PM

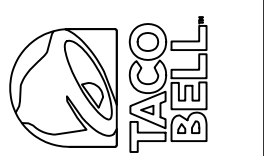
D:\Denver-Server\Civil\Projects\2175023_Landscape\CAD\2175023_Landscape_Sheets.dwg

CAUTION NOTICE TO CONTRACTOR

THE CONTRACTOR IS SPECIFICALLY CAUTIONED THE LOCATION AND ELEVATION OF EXISTING UTILITIES AS SHOWN ON THESE PLANS ARE BASED ON RECORDS OF THE VARIOUS UTILITY COMPANIES AND MEASUREMENTS TAKEN IN THE FIELD. THE INFORMATION IS NOT TO BE RELIED ON AS BEING EXACT OR COMPLETE. THE CONTRACTOR MUST CALL THE LOCAL UTILITY LOCATION CENTER AT LEAST 72 HOURS BEFORE ANY EXCAVATION TO REQUEST EXACT FIELD LOCATIONS OF THE UTILITIES.



TACO BELL
98TH & SAGE
1115 SNOW VISTA BLVD SW
ALBUQUERQUE, NM



DATE	DESCRIPTION	REV

DATE: 06/03/2025
PROJECT NO.: 2175023
SHEET NAME:

LANDSCAPE
DETAILS
SHEET NO.
L104