

CITY OF ALBUQUERQUE

Planning Department
Alan Varela, Director



Mayor Timothy M. Keller

November 8, 2024

Christine Sveum
Atwell, LLC
143 Union Blvd. #700
Lakewood, CO 80228

RE: Allsup's Convenience Store
9501 Gibson Blvd. SW
Permanent CO - Approved
Engineer's Stamp Date: 05/10/24
Engineer's Certification Date: 09/19/24
Hydrology File: M09D034

Dear Ms. Sveum:

Based on the Engineer's Drainage Certification received 09/25/2024 and site visit on 9/27/2024, this letter serves as a "green tag" from Hydrology Section for a **Permanent Certificate of Occupancy** for the Allsup's Convenience Store located at 9501 Gibson Blvd. SW to be issued by the Building and Safety Division.

PO Box 1293

Albuquerque

If you have any questions, please contact me at 505-924-3314 or amontoya@cabq.gov.

NM 87103

Sincerely,

www.cabq.gov

Anthony Montoya, Jr., P.E.
Senior Engineer, Hydrology
Planning Department, Development Review Services



City of Albuquerque

Planning Department
Development & Building Services Division

DRAINAGE AND TRANSPORTATION INFORMATION SHEET (DTIS)

Project Title: _____ Hydrology File # _____

Legal Description: _____

City Address, UPC, OR Parcel: _____

Applicant/Agent: _____ Contact: _____

Address: _____ Phone: _____

Email: _____

Applicant/Owner: _____ Contact: _____

Address: _____ Phone: _____

Email: _____

TYPE OF DEVELOPMENT: Plat (# of lots) _____ Single Family Home
All other Developments

RE-SUBMITTAL: YES NO

DEPARTMENT: TRANSPORTATION HYDROLOGY/DRAINAGE

Check all that apply under Both the Type of Submittal and the Type of Approval Sought:

TYPE OF SUBMITTAL:

Engineering / Architect Certification
Conceptual Grading & Drainage Plan
Grading & Drainage Plan, and/or Drainage Report
Drainage Report (Work Order)
Drainage Master Plan
Conditional Letter of Map Revision (CLOMR)
Letter of Map Revision (LOMR)
Floodplain Development Permit
Traffic Circulation Layout (TCL) – Administrative
Traffic Circulation Layout (TCL) – DFT Approval
Traffic Impact Study (TIS)
Street Light Layout
OTHER (SPECIFY) _____

TYPE OF APPROVAL SOUGHT:

Pad Certification
Building Permit
Grading Permit
Paving Permit
SO-19 Permit
Foundation Permit
Certificate of Occupancy - Temp Perm
Preliminary / Final Plat
Site Plan for Building Permit - DFT
Work Order (DRC)
Release of Financial Guarantee (ROFG)
CLOMR / LOMR
Conceptual TCL - DFT
OTHER (SPECIFY) _____

DATE SUBMITTED: _____

LEGEND

	BOUNDARY LINE
	EXISTING ROW
	EXISTING CONTOUR
	PROPOSED CONTOUR
	PROPOSED SWALE
	PROPOSED RIDGE LINE
	EXISTING STORM SEWER
	PROPOSED STORM SEWER
	PROPOSED PITCH-OUT CURB AND GUTTER
	EXISTING STORM CATCH BASIN/MANHOLE
	PROPOSED STORM CATCH BASIN/MANHOLE
	PROPOSED SPOT ELEVATION
	PROPOSED RIM ELEVATION
	MATCH EXISTING ELEVATION
	PROPOSED FINISHED GRADE ELEVATION
	PROPOSED TOP OF CURB ELEVATION
	PROPOSED EDGE OF PAVEMENT ELEVATION
	PROPOSED FINISHED GRADE AT TOP OF WALL
	PROPOSED FINISHED GRADE AT BOTTOM OF WALL
	EMERGENCY OVERFLOW ROUTE
	PROPOSED DRAINAGE ARROW

NOTES:

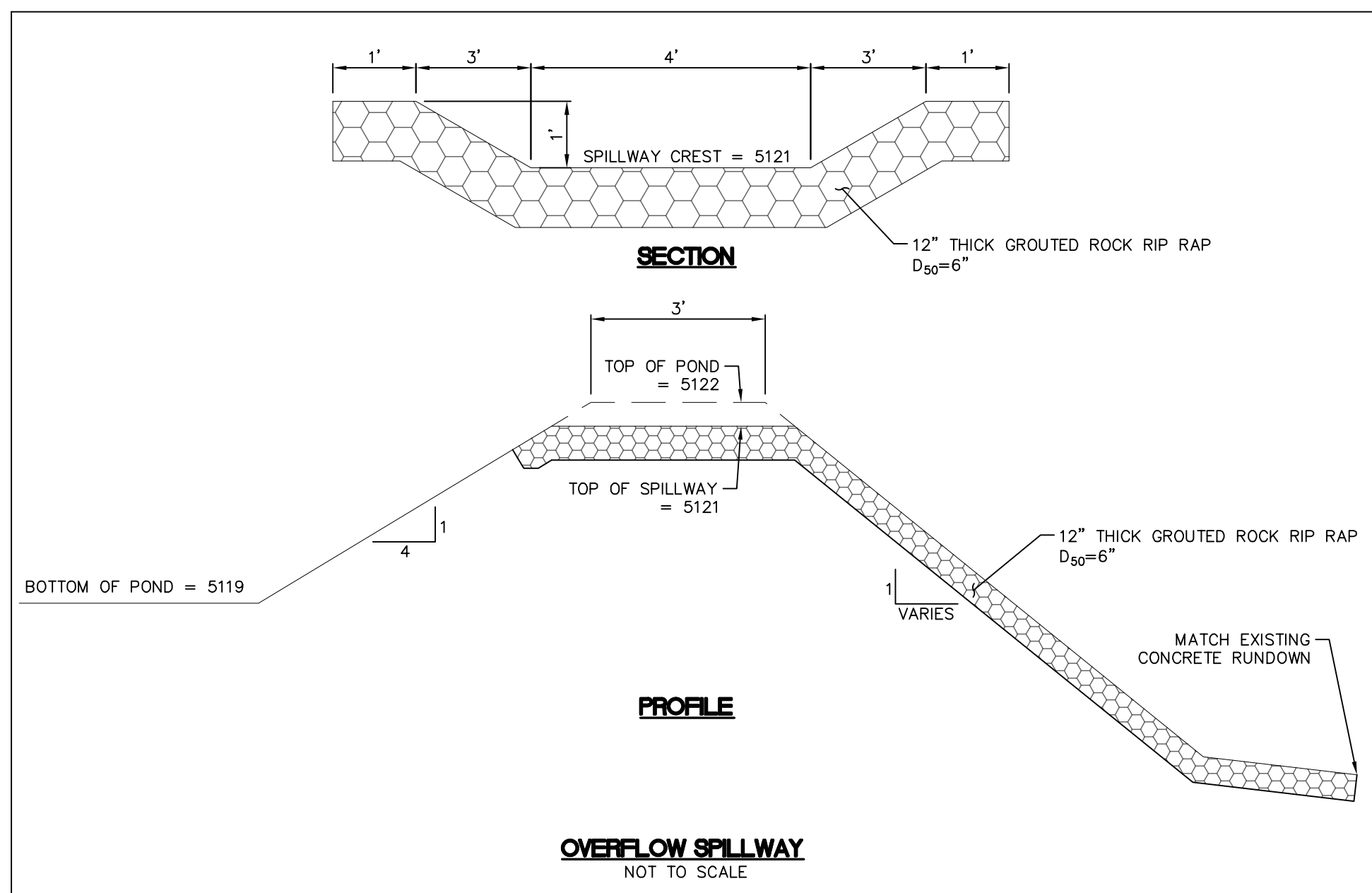
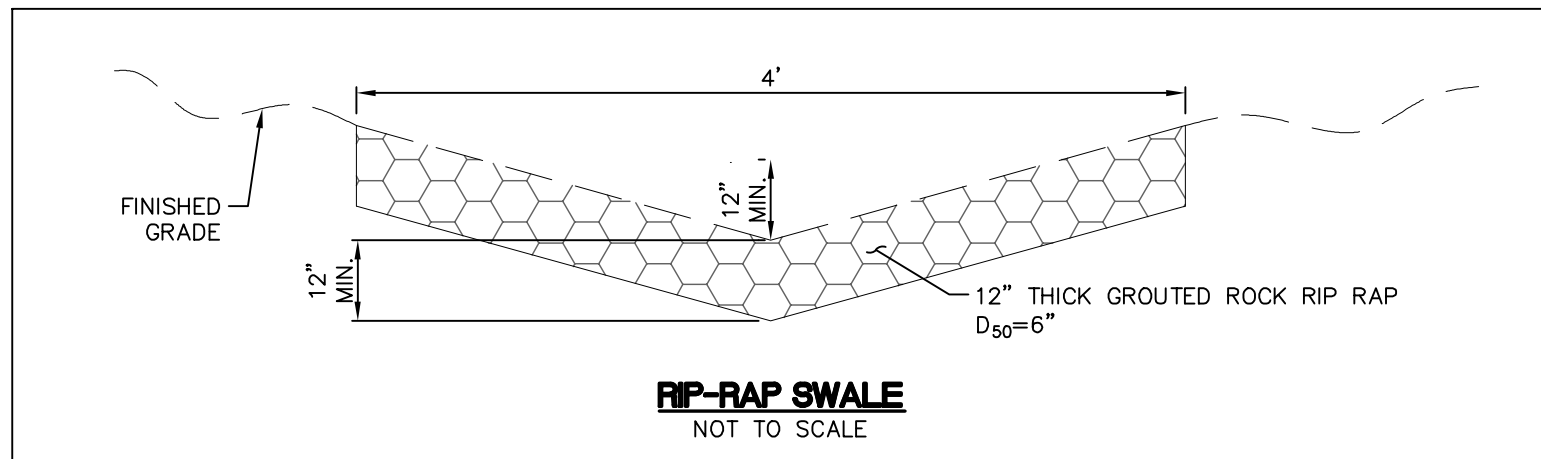
- SEE SHEET C-08.0 FOR GRADING NOTES.
- EXISTING GRADE CONTOUR INTERVALS SHOWN AT 1 FOOT INTERVALS.
- PROPOSED GRADE CONTOUR INTERVALS SHOWN AT 1 FOOT INTERVALS.
- ALL SPOT GRADES ALONG CURB LINE ARE FLOWING GRADES UNLESS OTHERWISE NOTED. ALL RIM ELEVATIONS ARE FLOWING ELEVATIONS.
- ALL STORM SEWER AND UTILITY STRUCTURE RIMS SHALL BE FLUSH WITH PAVEMENT OR FINISHED GRADE.
- SPOT GRADE AT MPD IS TO FINISHED GRADE AND DOES NOT INCLUDE 2" LIFT.

DRAINAGE CERTIFICATION WITH SURVEY WORK DONE BY PROFESSIONAL SURVEYOR

I, Christine Sveum, NMPE NUMBER 28227, OF THE FIRM Atwell, LLC, HEREBY CERTIFY THAT THIS PROJECT HAS BEEN GRADED AND WILL DRAIN IN SUBSTANTIAL COMPLIANCE WITH AND IN ACCORDANCE WITH THE DESIGN INTENT OF THE APPROVED PLAN DATED 06/04/24. I FURTHER CERTIFY THAT I HAVE PERSONALLY VISITED THE PROJECT SITE ON September 5, 2024, AND HAVE DETERMINED BY VISUAL INSPECTION THAT THE SURVEY DATA PROVIDED IS REPRESENTATIVE OF ACTUAL SITE CONDITIONS AND IS TRUE AND CORRECT TO THE BEST OF MY KNOWLEDGE AND BELIEF. THIS CERTIFICATION IS SUBMITTED IN SUPPORT OF A REQUEST FOR a Temporary Certificate of Occupancy.

Incomplete Items as of today are:
Installation of Landscaping
WQ Pond overflow weir

THE RECORD INFORMATION PRESENTED HEREON IS NOT NECESSARILY COMPLETE AND INTENDED ONLY TO VERIFY SUBSTANTIAL COMPLIANCE OF THE GRADING AND DRAINAGE ASPECTS OF THIS PROJECT. THOSE RELYING ON THE RECORD DOCUMENT ARE ADVISED TO OBTAIN INDEPENDENT VERIFICATION OF ITS ACCURACY BEFORE USING IT FOR ANY OTHER PURPOSE.



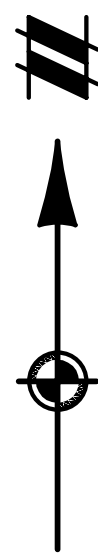
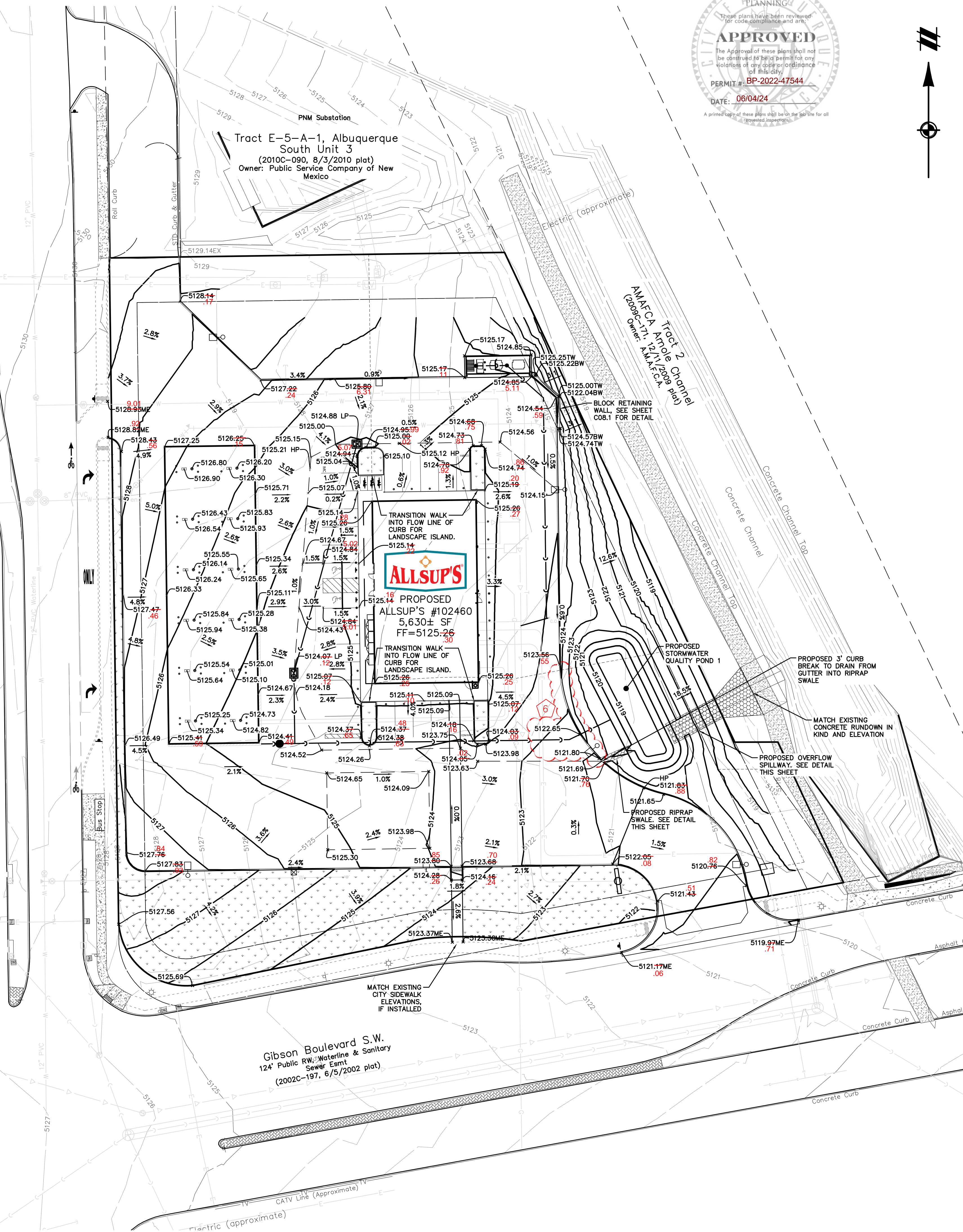
BASIS OF BEARING

THE BASIS OF BEARINGS IS BETWEEN THE SE CORNER OF TRACT E-5-A-2 AND USC&S BRASS CAP "TRANS 1969" AS MEASURED WITH THE "TRIMBLE VRS NOW" GNSS VIRTUAL REFERENCE SYSTEM. BEARINGS ARE NEW MEXICO STATE PLANE BEARINGS, CENTRAL ZONE, NAD 83. DISTANCE ARE GROUND DISTANCES. ELEVATION DATUM IS NAVD88

BENCHMARKS

CSC CONTROL POINT 1
SW CORNER, TRACT E-5-A-2
5/8" REBAR W/CAP ILLEGIBLE
N = 1471548.455 US FT
E = 1495079.073 US FT
Z = 5119.71 US FT NAVD 1988

CSC CONTROL POINT 2
NW CORNER, TRACT E-5-A-2
REBAR W/CAP LS 16006
N = 1471895.209 US FT
E = 1494671.543 US FT
Z = 5129.368 US FT NAVD 1988



811

Know what's below.

Call before you dig.

THE LOCATIONS OF EXISTING UNDERGROUND UTILITIES ARE SHOWN IN AN APPROXIMATE WAY ONLY AND HAVE NOT BEEN INDEPENDENTLY VERIFIED BY THE OWNER OR ITS REPRESENTATIVE. THE CONTRACTOR SHALL DETERMINE THE EXACT LOCATION OF ALL EXISTING UTILITIES BEFORE COMMENCING WORK, AND AGREES TO BE FULLY RESPONSIBLE FOR ANY AND ALL DAMAGES WHICH MIGHT BE OCCASIONED BY THE CONTRACTOR'S FAILURE TO EXACTLY LOCATE AND PRESERVE ANY AND ALL UNDERGROUND UTILITIES.

NOTICE: CONSTRUCTION SITE SAFETY IS THE SOLE RESPONSIBILITY OF THE CONTRACTOR. NEITHER THE OWNER NOR THE ENGINEER SHALL BE EXPECTED TO ASSUME ANY RESPONSIBILITY FOR SAFETY OF THE WORK OF PERSONS ENGAGED IN THE WORK, OF ANY NEARBY STRUCTURES, OR OF ANY OTHER PERSONS.

COPYRIGHT © 2024 ATWELL, LLC. NO REPRODUCTION SHALL BE MADE WITHOUT THE PRIOR WRITTEN CONSENT OF ATWELL, LLC.

ATWELL

866.850.4200 www.atwell-group.com

143 UNION BOULEVARD, SUITE 700
LAKEWOOD, CO 80228
303.462.1100

SECTION 28

TOWNSHIP 10 NORTH, RANGE 3 EAST

CITY OF ALBUQUERQUE

BERNALILLO COUNTY, NEW MEXICO

CLIENT

BW GAS & CONVENIENCE RETAIL, LLC

ALLSUP'S CONVENIENCE STORE #102460

9501 GIBSON BLVD. SW

ALBUQUERQUE, NEW MEXICO 87121

FINAL ENGINEERING PLANS

GRADING PLAN

DATE

9/8/2023

BID SET - 10/13/2023

1 BULLETIN NO. 1 - 12/04/2023

2 BULLETIN NO. 2 - 12/27/2023

3 BULLETIN NO. 3 - 02/19/2024

4 BULLETIN NO. 4 - 03/01/2024

5 BULLETIN NO. 5 - 04/03/2024

6 BULLETIN NO. 6 - 05/10/2024

REVISIONS

CHRISTINE SVEUM

NEW MEXICO

28227

05/10/24

PROFESSIONAL ENGINEER

SCALE

0 15 30

1" = 30 FEET

DR. KJK GH. CBS

P.M. D. MADRUGA

BOOK

JOB 22003692

SHEET NO.

C06.0

CAD FILE: 22003692-C06.0-GEN07