



PRIVATE FACILITY DRAINAGE COVENANT

PROJECT NAME: Dutch Bros - Gibson
HYDROTRANS NUMBER:M15D021C

This Drainage Covenant ("Covenant"), between I25 & Gibson, LLC. ("Owner"), whose address is 7620 Jefferson Street NE, Albuquerque, New Mexico 87106 and whose telephone number is (505) 858-0001 and the City of Albuquerque, a New Mexico municipal corporation ("City"), whose address is P.O. Box 1293, Albuquerque, New Mexico 87103, is made in Albuquerque, Bernalillo County, New Mexico and is entered into as of the date the City Engineer signs this Covenant.

1. Recital. Owner is the current owner of certain real property described as:

Lot E of Plat of Lots A thru F LOVELACE HEIGHTS ADDITION, City of Albuquerque, Bernalillo County, New Mexico, as the same is shown and designated on said Plat, filed in the office of the County Clerk of Bernalillo County, New Mexico, on June 10, 2022, as Document No. 2022056241.

Pursuant to City ordinances, regulations and other applicable laws, the Owner is required to construct and maintain certain drainage facilities ("Drainage Facility") on the Property, and the parties wish to enter into this Covenant to establish the obligations and responsibilities of the parties.

2. Description and Construction of Drainage Facilities. Owner shall construct the following "Drainage Facility" within the Property at Owner's sole expense in accordance with the standard plans and specifications approved by the City pursuant to Drainage File No. M15D021C.

Infiltration Trench #1 and Infiltration Trench #2

The Drainage Facility is more particularly described in the attached Exhibit A. The Owner will not permit the Drainage Facility to constitute a hazard to the health or safety of the general public.

3. Maintenance of Drainage Facility. The Owner will maintain the Drainage Facility at the Owner's cost in accordance with the approved Drainage Report and plans.

4. City's Right of Entry. The City has the right to enter upon the Property at any time and perform whatever inspection, maintenance or repair of the Drainage Facility it deems appropriate, without liability to the Owner.

5. Demand for Construction or Repair. The City may send written notice ("Notice") to the Owner requiring the Owner to construct or repair the Drainage Facility within thirty (30) days ("Deadline") of receipt of the Notice, as provided in Section 11, and the Owner will comply promptly with the requirements of the Notice. The Owner will perform all required work by the

Deadline, at Owner's sole expense.

6. Failure to Perform by Owner and Emergency Work by City. If the Owner fails to comply with the terms of the Notice by the Deadline, or if the City determines that an emergency condition exists, the City may perform the work itself. The City may assess the Owner for the cost of the work and for any other expenses or damages, which result from Owner's failure to perform. The Owner agrees promptly to pay the City the amount assessed. If the Owner fails to pay the City within thirty (30) days after the City gives the Owner written notice of the amount due, the City may impose a lien against Owner's Property for the total resulting amount.

7. Liability of City for Repair after Notice or as a Result of Emergency. The City shall not be liable to the Owner for any damages resulting from the City's maintenance or repair following Notice to the Owner as required in this Covenant or in an emergency unless the damages are the result of the reckless conduct or gross negligence of the City

8. Indemnification. The Owner agrees to indemnify and hold the City, its officials, agents and employees harmless from all claims, actions, suits and proceedings arising out of, or resulting from the Owner's negligent maintenance, construction, repair or use of the Drainage Facility. To the extent, if at all, Section 56-7-1 NMSA 1978 is applicable to this Covenant, this Covenant to indemnify will not extend to liability, claims, damages, losses or expenses, including attorneys' fees, arising out of (1) the preparation or approval of maps, drawings, opinions, reports, surveys, change orders, designs or specifications by the Owner or its agents or employees; or (2) the giving of or the failure to give directions or instructions by the Owner, where such giving or failure to give directions or instructions is the primary cause of bodily injury to persons or damage to property.

9. Cancellation of Agreement and Release of Covenant. This Covenant may be released if the Drainage Facility is no longer required for the protection of the public health, safety and welfare by the City filing a "Notice of Release" with the Bernalillo County Clerk. The Notice of Release must be signed by the City's Chief Administrative Officer or his designee, and the approval of the City Hydrologist must be endorsed thereon.

10. Assessment. Nothing in this Covenant shall be construed to relieve the Owner, its heirs, assigns and successors from an assessment against the Owner's Property for improvements to the Property under a duly authorized and approved Special Assessment District. The parties specifically agree that the value of the Drainage Facility will not reduce the amount assessed by the City.

11. Notice. For purposes of giving formal written notice to the Owner, Owner's address is: I25 & Gibson, LLC 7620 Jefferson Street NE, Albuquerque, New Mexico 87106

Notice may be given to the Owner either in person or by mailing the Notice by regular U.S. mail, postage paid. Notice will be considered to have been received by the Owner within three (3) days after the Notice is mailed if there is no actual evidence of receipt. The Owner may change Owner's address by giving written notice of the change by Certified Mail-Return Receipt Requested, to City Hydrologist, P.O. Box 1293, Albuquerque, New Mexico 87103.

12. Term. This Covenant shall continue until terminated by the City pursuant to Section 9 above.

13. Binding on Owner's Property. The covenants and obligations of the Owner set forth herein shall be binding on Owner, its heirs, personal representatives, assigns and successors and on Owner's Property and shall constitute covenants running with the Owner's Property until released by the City.

14. Entire Agreement. This Covenant contains the entire agreement of the parties and supersedes any and all other agreements or understandings, oral or written, whether previous to the execution hereof or contemporaneous herewith regarding this subject matter.

15. Changes to Agreement. Changes to this Covenant are not binding unless made in writing, signed by both parties.

16. Construction and Severability. If any part of this Covenant is held to be invalid or unenforceable, the remainder of the Covenant will remain valid and enforceable if the remainder is reasonably capable of completion.

17. Captions. The captions to the sections or paragraphs of this Covenant are not part of this Covenant and will not affect the meaning of construction of any of its provisions.

OWNER:

By [signature]: 

Name [print]: Steve Maestas

Title: Manager

Dated: November 1, 2023


OWNER'S ACKNOWLEDGMENT

STATE OF NEW MEXICO)
)ss
COUNTY OF BERNALILLO)

This instrument was acknowledged before me on this 1st day of November,
2023, by Steve Maestas (name of person signing permit),
manager (title of person signing permit) of
125 + Gibson, LLC (Owner).

(SEAL)

STATE OF NEW MEXICO
NOTARY PUBLIC
Kelcy Flanagan
Commission No. 1135417
September 07, 2025


Notary Public
My Commission Expires: September 7, 2025

STATE OF NEW MEXICO
NOTARY PUBLIC
Kelcy Flanagan
Commission No. 1135417
September 07, 2025

CITY OF ALBUQUERQUE:

DocuSigned by:
By: Shahab Biazar

C7E1CB5481E9486
Shahab Biazar, P.E., City Engineer

Dated: 11/14/2023 | 11:05 AM MST

DS
KV

DS
BMR

CITY'S ACKNOWLEDGMENT

STATE OF NEW MEXICO)
)ss
COUNTY OF BERNALILLO)

This instrument was acknowledged before me on this 14th day of November, 2023 by Shahab Biazar, P.E., City Engineer, of the City of Albuquerque, a municipal corporation, on behalf of said corporation.

(SEAL)

STATE OF NEW MEXICO
NOTARY PUBLIC
Rachael Miranda
Commission No. 1119740
November 09, 2025

Rachael Miranda
Notary Public
My Commission Expires: 11-9-2025

(EXHIBIT A ATTACHED)



DRAINAGE PLAN



CONSTRUCTION NOTES





- | | 1 | 2 | 3 | 4 | 5 | 6 | 7 | 8 | 9 | 10 | 11 | 12 | 13 | 14 | 15 | 16 | 17 | 18 | 19 | 20 | 21 | 22 | 23 | 24 | 25 | 26 | 27 | 28 | 29 | 30 | 31 | 32 | 33 | 34 | 35 | 36 | 37 | 38 | 39 | 40 | 41 | 42 | 43 | 44 | 45 | 46 | 47 | 48 | 49 | 50 | 51 | 52 | 53 | 54 | 55 | 56 | 57 | 58 | 59 | 60 | 61 | 62 | 63 | 64 | 65 | 66 | 67 | 68 | 69 | 70 | 71 | 72 | 73 | 74 | 75 | 76 | 77 | 78 | 79 | 80 | 81 | 82 | 83 | 84 | 85 | 86 | 87 | 88 | 89 | 90 | 91 | 92 | 93 | 94 | 95 | 96 | 97 | 98 | 99 | 100 | | | | | | | | | | | | | | | | | | | | | | | | | | | | | | | | | | | | | | | | | | | | | | | | | | | | | | | | | | | | | | | | | | | | | | | | | | | | | | | | | | | | | | | | | | | | | | | | | | | |
|----|---------------------------|----|-----------|----|------------|----|--------------------------|----|-------------------------|----|----------|----|---------|----|----------|----|---------|-----|----------|-----|---------|-----|----------|-----|---------|-----|----------|-----|---------|-----|----------|-----|---------|-----|----------|-----|---------|-----|----------|-----|---------|-----|----------|-----|---------|-----|----------|-----|---------|-----|----------|-----|---------|-----|----------|-----|---------|-------|----------|-----|---------|-----|----------|-----|---------|-----|----------|-----|---------|-----|----------|-----|---------|-----|----------|-----|---------|-----|----------|-----|---------|-----|----------|-----|---------|-----|----------|-----|---------|-----|----------|-----|---------|-----|----------|-----|---------|-----|----------|-----|---------|-----|----------|-----|---------|-----|----------|-----|---------|-----|----------|-----|---------|-----|----------|-----|---------|-----|----------|-----|---------|-----|----------|-----|---------|-----|----------|-----|---------|-----|----------|-----|---------|-----|----------|-----|---------|-----|----------|-----|---------|-----|----------|-----|---------|-----|----------|-----|---------|-----|----------|-----|---------|-----|----------|-----|---------|-----|----------|-----|---------|-----|----------|-----|---------|-----|----------|-----|---------|-----|----------|-----|---------|-----|----------|-----|---------|-----|----------|-----|---------|-----|----------|-----|---------|-----|----------|-----|---------|-----|----------|-----|---------|-----|----------|-----|---------|------|----------|
| 1. | INITIAL PREPARED CONCRETE | 2. | 3x4 x 3x4 | 3. | ROAD BRUSH | 4. | AS UNWARRANTED BY AGENCY | 5. | FOR THE PURPOSES OF THE | 6. | CONCRETE | 7. | TESTING | 8. | CONCRETE | 9. | TESTING | 10. | CONCRETE | 11. | TESTING | 12. | CONCRETE | 13. | TESTING | 14. | CONCRETE | 15. | TESTING | 16. | CONCRETE | 17. | TESTING | 18. | CONCRETE | 19. | TESTING | 20. | CONCRETE | 21. | TESTING | 22. | CONCRETE | 23. | TESTING | 24. | CONCRETE | 25. | TESTING | 26. | CONCRETE | 27. | TESTING | 28. | CONCRETE | 29. | TESTING | 30. | CONCRETE | 31. | TESTING | 32. | CONCRETE | 33. | TESTING | 34. | CONCRETE | 35. | TESTING | 36. | CONCRETE | 37. | TESTING | 38. | CONCRETE | 39. | TESTING | 40. | CONCRETE | 41. | TESTING | 42. | CONCRETE | 43. | TESTING | 44. | CONCRETE | 45. | TESTING | 46. | CONCRETE | 47. | TESTING | 48. | CONCRETE | 49. | TESTING | 50. | CONCRETE | 51. | TESTING | 52. | CONCRETE | 53. | TESTING | 54. | CONCRETE | 55. | TESTING | 56. | CONCRETE | 57. | TESTING | 58. | CONCRETE | 59. | TESTING | 60. | CONCRETE | 61. | TESTING | 62. | CONCRETE | 63. | TESTING | 64. | CONCRETE | 65. | TESTING | 66. | CONCRETE | 67. | TESTING | 68. | CONCRETE | 69. | TESTING | 70. | CONCRETE | 71. | TESTING | 72. | CONCRETE | 73. | TESTING | 74. | CONCRETE | 75. | TESTING | 76. | CONCRETE | 77. | TESTING | 78. | CONCRETE | 79. | TESTING | 80. | CONCRETE | 81. | TESTING | 82. | CONCRETE | 83. | TESTING | 84. | CONCRETE | 85. | TESTING | 86. | CONCRETE | 87. | TESTING | 88. | CONCRETE | 89. | TESTING | 90. | CONCRETE | 91. | TESTING | 92. | CONCRETE | 93. | TESTING | 94. | CONCRETE | 95. | TESTING | 96. | CONCRETE | 97. | TESTING | 98. | CONCRETE | 99. | TESTING | 100. | CONCRETE |
| 2. | INITIAL PREPARED CONCRETE | 2. | 3x4 x 3x4 | 3. | ROAD BRUSH | 4. | AS UNWARRANTED BY AGENCY | 5. | FOR THE PURPOSES OF THE | 6. | CONCRETE | 7. | TESTING | 8. | CONCRETE | 9. | TESTING | 10. | CONCRETE | 11. | TESTING | 12. | CONCRETE | 13. | TESTING | 14. | CONCRETE | 15. | TESTING | 16. | CONCRETE | 17. | TESTING | 18. | CONCRETE | 19. | TESTING | 20. | CONCRETE | 21. | TESTING | 22. | CONCRETE | 23. | TESTING | 24. | CONCRETE | 25. | TESTING | 26. | CONCRETE | 27. | TESTING | 28. | CONCRETE | 29. | TESTING | 30. | CONCRETE | 31. | TESTING | 32. | CONCRETE | 33. | TESTING | 34. | CONCRETE | 35. | TESTING | 36. | CONCRETE | 37. | TESTING | 38. | CONCRETE | 39. | TESTING | 40. | CONCRETE | 41. | TESTING | 42. | CONCRETE | 43. | TESTING | 44. | CONCRETE | 45. | TESTING | 46. | CONCRETE | 47. | TESTING | 48. | CONCRETE | 49. | TESTING | 50. | CONCRETE | 51. | TESTING | 52. | CONCRETE | 53. | TESTING | 54. | CONCRETE | 55. | TESTING | 56. | CONCRETE | 57. | TESTING | 58. | CONCRETE | 59. | TESTING | 60. | CONCRETE | 61. | TESTING | 62. | CONCRETE | 63. | TESTING | 64. | CONCRETE | 65. | TESTING | 66. | CONCRETE | 67. | TESTING | 68. | CONCRETE | 69. | TESTING | 70. | CONCRETE | 71. | TESTING | 72. | CONCRETE | 73. | TESTING | 74. | CONCRETE | 75. | TESTING | 76. | CONCRETE | 77. | TESTING | 78. | CONCRETE | 79. | TESTING | 80. | CONCRETE | 81. | TESTING | 82. | CONCRETE | 83. | TESTING | 84. | CONCRETE | 85. | TESTING | 86. | CONCRETE | 87. | TESTING | 88. | CONCRETE | 89. | TESTING | 90. | CONCRETE | 91. | TESTING | 92. | CONCRETE | 93. | TESTING | 94. | CONCRETE | 95. | TESTING | 96. | CONCRETE | 97. | TESTING | 98. | CONCRETE | 99. | TESTING | 100. | CONCRETE |
| 3. | INITIAL PREPARED CONCRETE | 2. | 3x4 x 3x4 | 3. | ROAD BRUSH | 4. | AS UNWARRANTED BY AGENCY | 5. | FOR THE PURPOSES OF THE | 6. | CONCRETE | 7. | TESTING | 8. | CONCRETE | 9. | TESTING | 10. | CONCRETE | 11. | TESTING | 12. | CONCRETE | 13. | TESTING | 14. | CONCRETE | 15. | TESTING | 16. | CONCRETE | 17. | TESTING | 18. | CONCRETE | 19. | TESTING | 20. | CONCRETE | 21. | TESTING | 22. | CONCRETE | 23. | TESTING | 24. | CONCRETE | 25. | TESTING | 26. | CONCRETE | 27. | TESTING | 28. | CONCRETE | 29. | TESTING | 30.</ | | | | | | | | | | | | | | | | | | | | | | | | | | | | | | | | | | | | | | | | | | | | | | | | | | | | | | | | | | | | | | | | | | | | | | | | | | | | | | | | | | | | | | | | | | | | | | | | | | | | | | | | | | | | | | | | | | | | | | | | | | | | | | | | | | | | | | | | | | | | | |

UTILITY CROSSING NOTE








UTILITY CONFLICT NOTE:

THE CONTRACTOR SHALL BE RESPONSIBLE FOR VERIFYING THE LOCATION, DEPTH, AND DEPTH OF ALL EXISTING UTILITIES INCLUDING GAS, WATER, AND SEWER LINES AND CABLES PRIOR TO CONSTRUCTION. THIS SHALL INCLUDE CHAIRING UTILITY LOCATOR, 8" AND 12" WATER AND SEWER, 4" AND 6" GAS, AND FIBER OPTIC CABLES AT DEPTHS OF 480" TO 528" AND 48" TO 504" AND ALL EXISTING UTILITIES AT DEPTHS OF 48" TO 504" AND 48" TO 504" UNITS. ON THESE PLANS ARE BASED UPON ALL CITY DATA. THE CONTRACTOR SHALL BE RESPONSIBLE FOR VERIFYING THE LOCATION, DEPTH, AND DEPTH OF ALL EXISTING UTILITIES INCLUDING GAS, WATER, AND SEWER LINES AND CABLES PRIOR TO CONSTRUCTION. THIS SHALL INCLUDE CHAIRING UTILITY LOCATOR, 8" AND 12" WATER AND SEWER, 4" AND 6" GAS, AND FIBER OPTIC CABLES AT DEPTHS OF 480" TO 528" AND 48" TO 504" AND ALL EXISTING UTILITIES AT DEPTHS OF 48" TO 504" AND 48" TO 504" UNITS. ON THESE PLANS ARE BASED UPON ALL CITY DATA. THE CONTRACTOR SHALL BE RESPONSIBLE FOR VERIFYING THE LOCATION, DEPTH, AND DEPTH OF ALL EXISTING UTILITIES INCLUDING GAS, WATER, AND SEWER LINES AND CABLES PRIOR TO CONSTRUCTION. THIS SHALL INCLUDE CHAIRING UTILITY LOCATOR, 8" AND 12" WATER AND SEWER, 4" AND 6" GAS, AND FIBER OPTIC CABLES AT DEPTHS OF 480" TO 528" AND 48" TO 504" AND ALL EXISTING UTILITIES AT DEPTHS OF 48" TO 504" AND 48" TO 504" UNITS. ON THESE PLANS ARE BASED UPON ALL CITY DATA.

ת.

PROPOSED CURB	PROPOSED LANDSCAPING	EXISTING LANDSCAPING	PROPOSED ASPHALT
			

LEGEND

PROPOSED CONCRETE	
PROPOSED ASPHALT	
EXISTING LANDSCAPING	
PROPOSED LANDSCAPING	
PROPOSED CURB	
EXISTING CURB TO REMAIN	
BUILDING LINE	

Job Number
22212
Sheet
C3.1
2019 08
Inverchong USA, IL



Barghausen
Consulting Engineers, Inc.
 18215 72nd Avenue South
 Kent, WA 98032
 425.251.6222 barghausen.com

Designed JAH
 Drawn JAH
 Checked JAH
 Approved HPG
 Date 02/01/23



For

DUTCH BROS

Title

DRAINAGE PLAN
SWC GIBSON BLVD AND YALE BLVD
ALBUQUERQUE, NM 87121

CONTRACT CONTROL FORM

PROJECT: M15D021C

CONTACT PERSON: David Jones

CCN: _____

(New/Existing) New

Type of Paperwork Drainage Covenant

Project Name/Description
(From CTS): Dutch Bros – Gibson

Developer/Owner/Vendor I25 & Gibson, LLC

Contract Amount \$ _____ Contract Period: _____ - _____

FINAL CONTRACT REVIEW

APPROVALS REQUIRED:

	Approved By	Approval Date
DRC Manager	<u>KV</u> DS	<u>11/14/2023 10:08 AM MST</u>
Legal Department	<u>BMK</u> DS	<u>11/14/2023 10:32 AM MST</u>
City Engineer	<u>SB</u>	<u>11/14/2023 11:05 AM MST</u>
Hydrology Engineer	<u>KB</u>	<u>11/14/2023 9:01 AM PST</u>
Transportation Engineer	_____	_____
Construction Engineer	_____	_____
OTHER: <u>CAO</u>	_____	_____

DISTRUBUTION:

_____ Date: _____ By: _____

Received by City clerk _____

Bernalillo County, NM
415 Silver Ave. SW, 2nd Floor
P.O. Box 542
Albuquerque, NM 87102

Receipt: 1478716

Product	Name	Extended
COV	Covenant	\$25.00
	# Pages	7
	Document #	2023072866
	# Of Entries	0
Total		\$25.00
Tender (Check)		\$25.00
Check#	1190	
Paid By	125 & gibson, llc	

Thank You!

11/15/23 3:42 PM moniqueo