HYDROLOGY M16/D12 1 PLAN

M16/D12

1 Plan

D 24 C 20 B 16 A 12 CITY OF ALBUQUERQUE C D

LEGAL DESCRIPTION:

TRACT A-4 BLOCK 2
AIRPORT INDUSTRIAL PARK
ALBUQUERQUE, NEW MEXICO

DESIGN DATA:

SEISMIC ZONE: 2
FIRE ZONE: 2
CONSTRUCTION TYPE: V
FLOOR AREA: INTERIOR: 4185 PATIO: 546 S.F.

OCCUPANCY GROUP: B-2
OCCUPANCY LOAD: 42
STRESS VALUES: JOIST STRESS VALUE: SEE FRAMING PLAN SHT. 2
CONCRETE STRENGTH: SEE FOUND. PLAN SHT. 2
WIND LOAD 25 lb./S.F.
ROOF LIVE LOAD 20 lb./S.F.
ZONING: M-1

NOTES:
1. ALL SLOPES ARE A MAX. OF 3:1

SHEET INDEX

1. SITE PLAN, DETAILS & GENERAL INFORMATION
2. FOUNDATION PLAN & DETAILS, FRAMING PLAN
3. FLOOR PLAN, ROOM/FINISH/DOOR/INSULATION SCHEDULES
4. BUILDING SECTIONS/CABINET DETAILS
5. WALL SECTIONS/FRAMING DETAILS
6. BUILDING ELEVATIONS/ROOF PLAN/WINDOW DETAILS
7. PLUMBING PLAN & DETAILS/MECHANICAL PLAN & DETAILS
8. ELECTRICAL PLAN & DETAILS

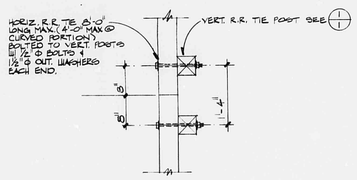

6/1 RETAINING WALL (PLAN VIEW)
3/4" = 1'-0"

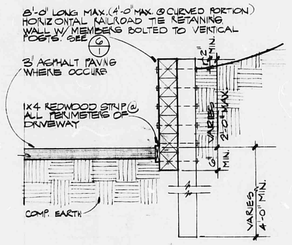

1/1 RETAINING WALL
3/4" = 1'-0"

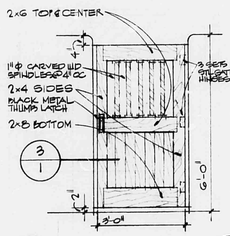

2/1 WOOD GATE
1/2" = 1'-0"

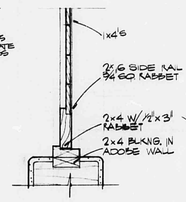

3/1 JAMB DETAIL
1/2" = 1'-0"

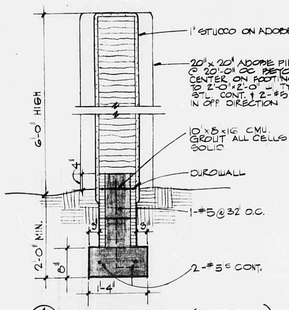

4/1 YARD WALL (TYPICAL)
3/4" = 1'-0"

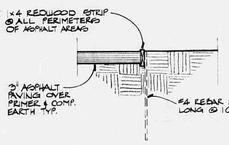

5/1 ASPHALT PAVING EDGE
3/4" = 1'-0"

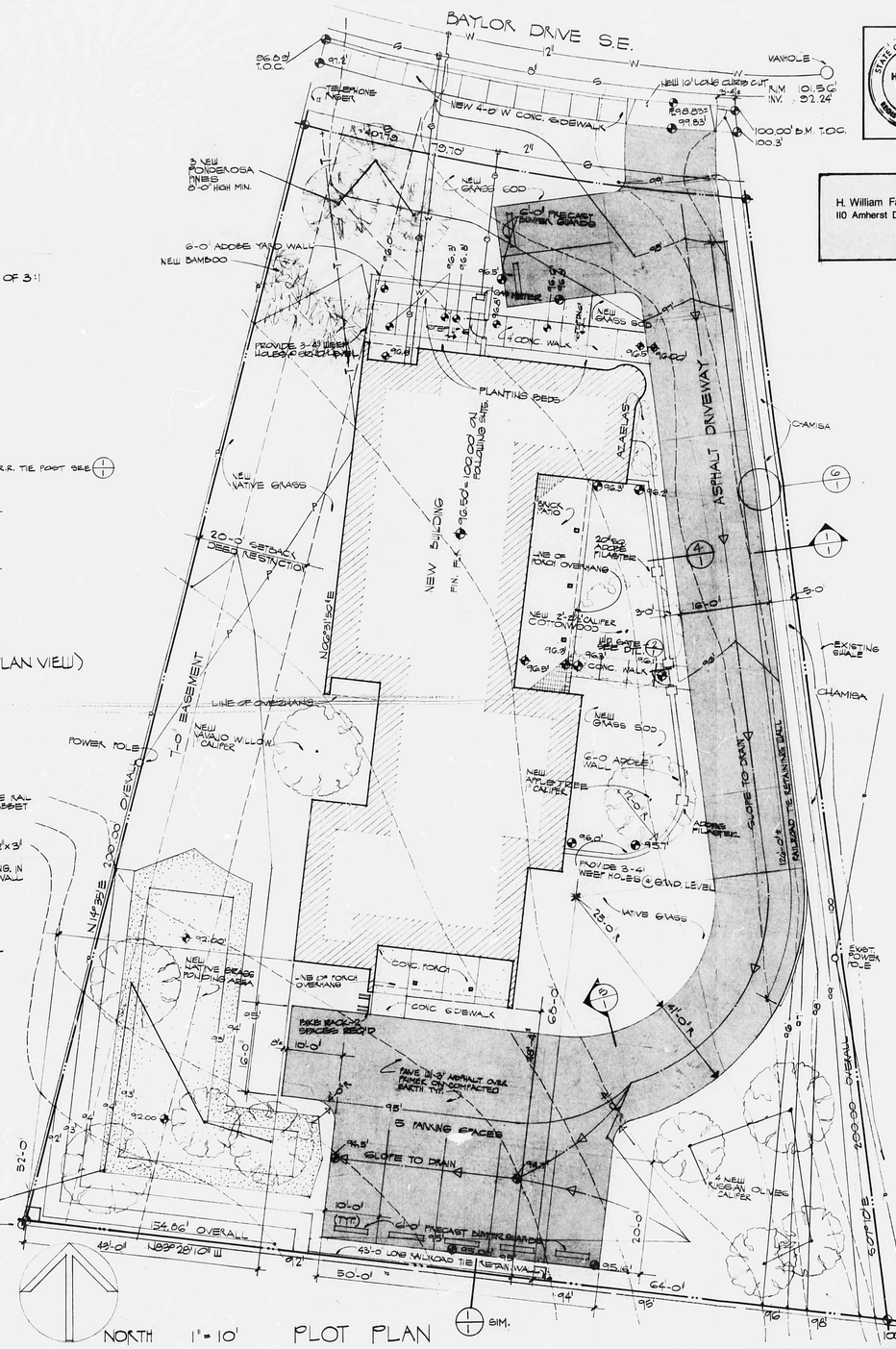

STATE OF NEW MEXICO
H. WILLIAM FANNING
NO. 525
REGISTERED ARCHITECT

1
OF 8

H. William Fanning AIA Architect
110 Amherst Drive SE Albuquerque, New Mexico 87106

WESTERN GRAPHICS
STUDIO GALLERY
ALBUQUERQUE, NEW MEXICO

CITY OF ALBUQUERQUE
THIS MICROIMAGE IS THE BEST POSSIBLE REPRODUCTION DUE TO THE POOR QUALITY OF THE ORIGINAL DOCUMENT

D 24 C 20 B 16 A 12

CITY OF ALBUQUERQUE

C D