HYDROLOGY

M16/D14

4 PLANS
1 of 2

M16/D14

4 Plans

D 24 C 20 B 16 A 12 CITY OF ALBUQUERQUE C D

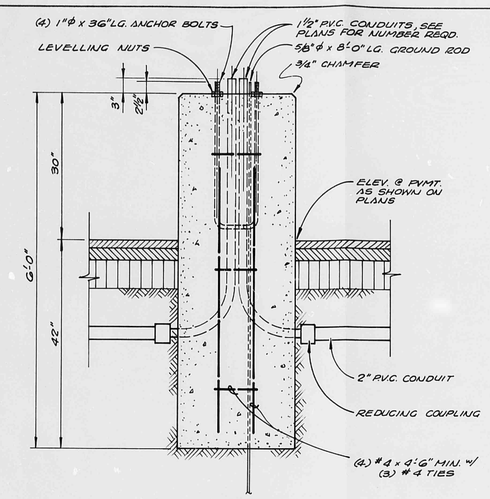

SECTION

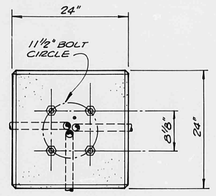

PLAN VIEW

TYPICAL STREET LIGHT FOUNDATION

SCALE: 1" = 1'-0"

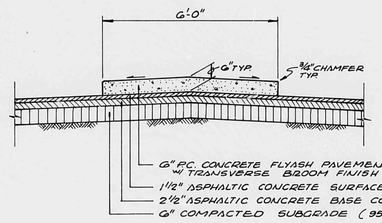

AT TRAFFIC ISLAND

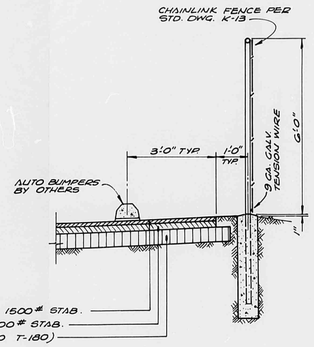

AT PERIMETER FENCE

TYPICAL SECTIONS

NO SCALE

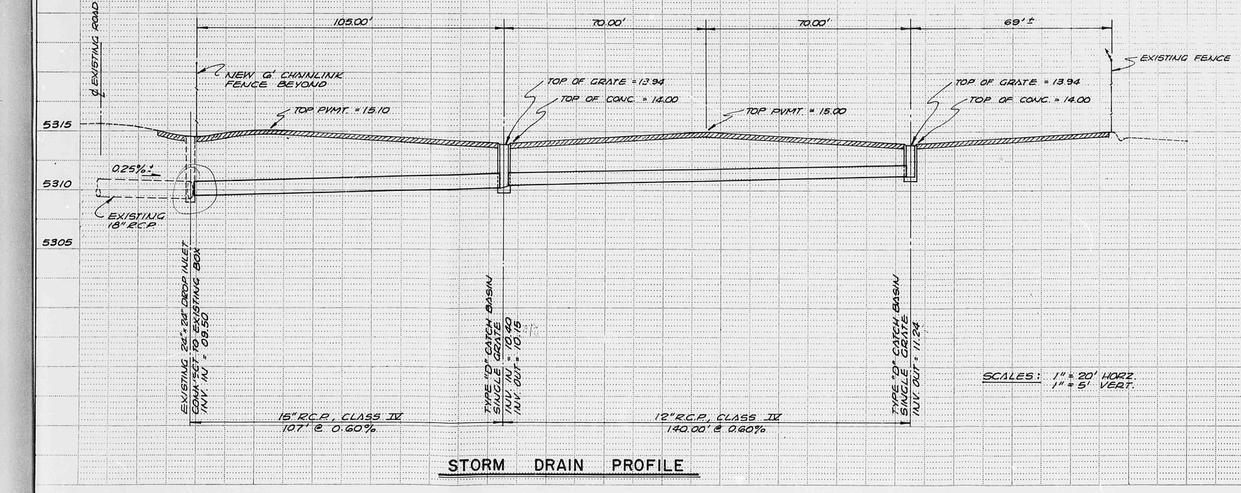

STORM DRAIN PROFILE

AS BUILT INFORMATION	
CONTRACTOR	DATE
STAKED BY	
INSPECTOR	DATE
INSPECTOR'S REPRESENTATIVE BY	DATE
FIELD VERIFICATION BY	DATE
DRAWINGS CORRECTED BY	DATE
MICRO-FILM INFORMATION	
RECORDED BY	DATE
NO.	

BENCH MARKS: BRASS CAP HV-2, ELEV. 5915.06 SEE REMOVAL PLAN FOR LOCATION

SURVEY INFORMATION		
FIELD NOTES		
NO.	BY	DATE
41&42/446/6		5-1-81

REFERENCES	
MAP NO. M-16	W.O. NO.
EST. NO. 1134	

NO.	DATE	REMARKS	BY
REVISIONS			

DESIGNED BY	DATE	6-1-81
DRAWN BY CHARLES J. SPAVELLO	DATE	6-1-81
CHECKED BY	DATE	6-1-81

CITY OF ALBUQUERQUE
PUBLIC WORKS DEPARTMENT
ENGINEERING DIVISION

TITLE: RECONSTRUCT EAST EMPLOYEES' PARKING LOT ALBUQUERQUE INTERNATIONAL AIRPORT

MOLZEN-CORBIN & Associates
Consulting Engineers
ALBUQUERQUE NEW MEXICO

APPROVED FOR CONSTRUCTION

CITY ENGINEER DATE

APPROVALS	ENGINEER	DATE	APPROVALS	ENGINEER	DATE
City Engineer			Liquid Waste		
A.C.E.-Design			Traffic	T. J. Kenney	6/2/81
A.C.E.-Hydrology			Water		

DRAWING NO. 1134

SHEET 2 OF 2

D 24 C 20 B 16 A 12

CITY OF ALBUQUERQUE

C D

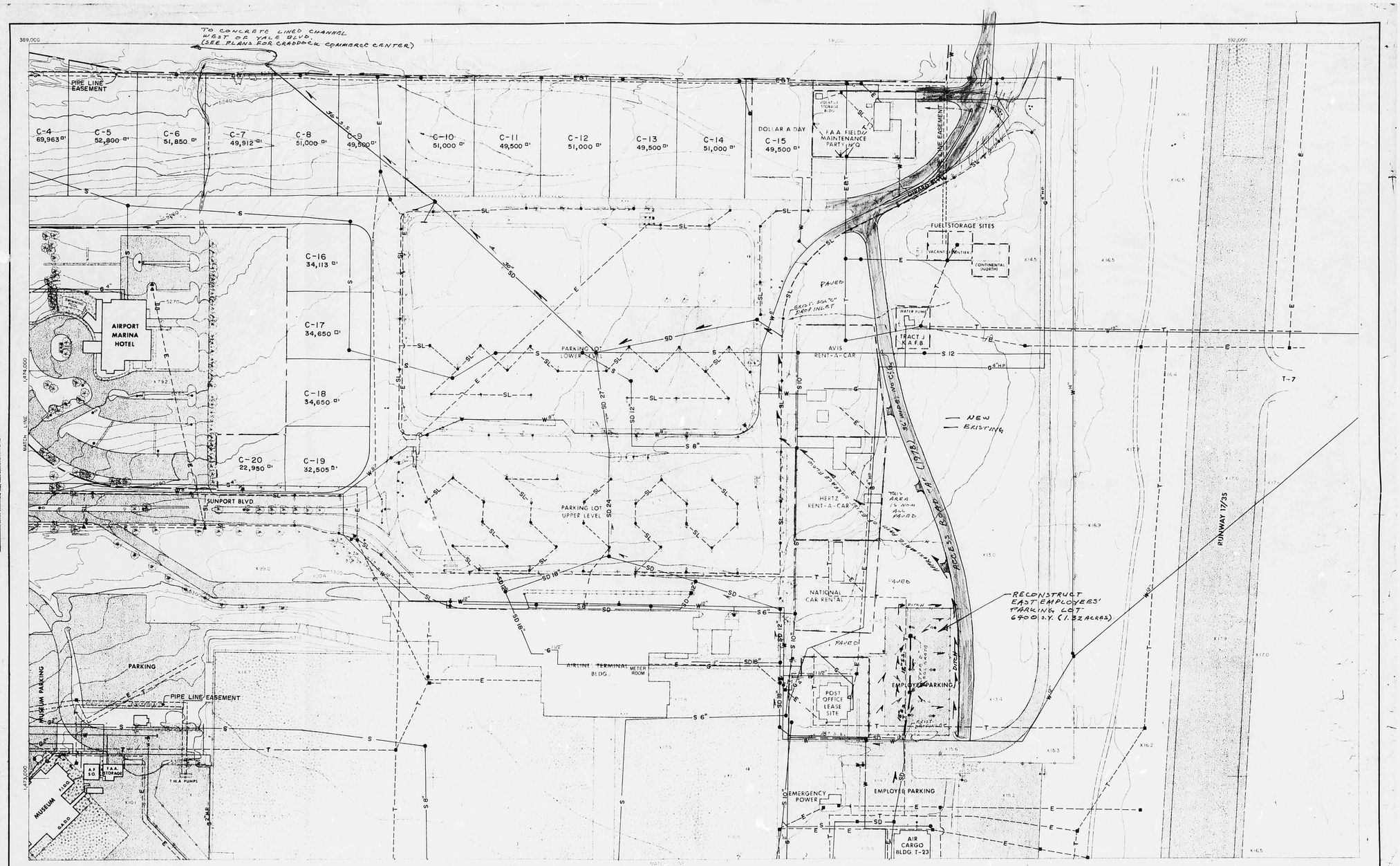

1000' NEW MEXICO STATE PLANE GRID COORDINATE (Central Zone)
HORIZONTAL and VERTICAL CONTROL POINT
VERTICAL CONTROL POINT
BUILDING
PROPERTY or LEASE CORNER and BOUNDARY LINE
BITUMINOUS PAVED ROADS and PARKING
SIDEWALK
CONCRETE PAVING
GRADED ROADS and PARKING
RAILROAD TRACKS
CULVERT
DROP INLET
MASONRY WALL
WIRE FENCE
WIRE MESH FENCE
BOARD or RAIL FENCE
LUMINAIRE
POST or POLE
SIGN
PARKING METER
LP GAS TANK
RUNWAY LIGHT
EARTH DIKE
FLOW LINE
WASH or ARROYO
INDEX CONTOUR
INTERMEDIATE CONTOUR
DEPRESSION
SPOT ELEVATION
WATER LINE & SIZE
VALVE
METER
FIRE HYDRANT
MANHOLE
GAS LINE & SIZE
VALVE
METER

SHEET INDEX

Scale: 1" = 100'

CONTOUR INTERVAL 2 FEET
DATUM IS MEAN SEA LEVEL
COMPILED BY PHOTOGRAMMETRIC METHODS
DATES OF PHOTOGRAPHY SEPT. 17, 1973 & JAN. 15, 1974

THIS MAP COMPLIES WITH THE NATIONAL STANDARD MAP ACCURACY REQUIREMENTS APPLICABLE TO A 2 FOOT CONTOUR INTERVAL

GAS & WATER MAP of the ALBUQUERQUE SUNPORT ALBUQUERQUE, NEW MEXICO

SHEET 2 of 15

SCOGGLE & POULS ENGINEERING
2700 CHANNEL AVE., SACRAMENTO, N.M. 87106

CITY OF ALBUQUERQUE
THIS MICROIMAGE IS THE BEST POSSIBLE REPRODUCTION DUE TO THE POOR QUALITY OF THE ORIGINAL DOCUMENT

D 24 C 20 B 16 A 12

CITY OF ALBUQUERQUE

C D

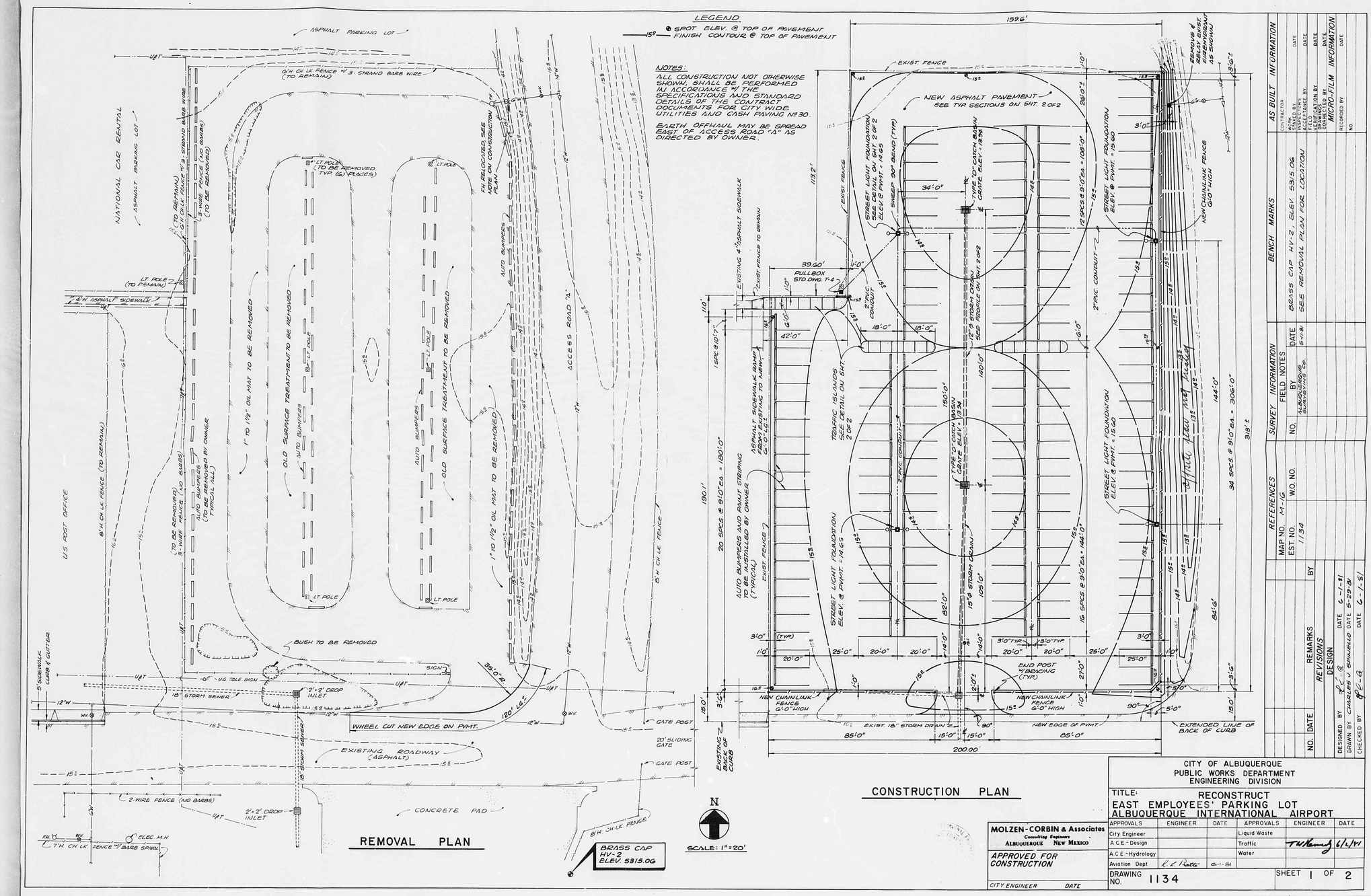

CITY OF ALBUQUERQUE
PUBLIC WORKS DEPARTMENT
ENGINEERING DIVISION

TITLE: RECONSTRUCT
EAST EMPLOYEES' PARKING LOT
ALBUQUERQUE INTERNATIONAL AIRPORT

APPROVALS	ENGINEER	DATE	APPROVALS	ENGINEER	DATE
City Engineer			Liquid Waste		
A.C.E.-Design			Traffic	T.W. Kennedy	6/2/81
A.C.E.-Hydrology			Water		
Aviation Dept.	R. L. Patte	6-1-81			

DRAWING NO. 1134

SHEET 1 OF 2

MOLZEN-CORBIN & Associates
Consulting Engineers
ALBUQUERQUE NEW MEXICO

APPROVED FOR CONSTRUCTION

CITY ENGINEER DATE

BENCH MARKS
BRASS CAP HV-2, ELEV. 5315.06
SEE REMOVAL PLAN FOR LOCATION

SURVEY INFORMATION
FIELD NOTES
BY ALBUQUERQUE SURVEYING CO.
DATE 5-1-81

REFERENCES
MAP NO. M-16
EST. NO. 1134
W.O. NO.

AS BUILT INFORMATION
CONTRACTOR
WORK STAKED BY
INSPECTOR
AS BUILT CHANGE BY
FIELD
DRAWING
CONTROL
MICRO FILM INFORMATION
RECORDED BY
DATE
NO.

NO.	DATE	REMARKS	BY
		REVISIONS	
		DESIGN	

DESIGNED BY [illegible] DATE 6-1-81
DRAWN BY CHARLES J. SENUELLO DATE 5-29-81
CHECKED BY [illegible] DATE 6-1-81

CITY OF ALBUQUERQUE
THIS MICROIMAGE IS THE BEST POSSIBLE REPRODUCTION DUE TO THE POOR QUALITY OF THE ORIGINAL DOCUMENT

D 24 C 20 B 16 A 12 CITY OF ALBUQUERQUE C D

HYDROLOGY

M16/D14

4 PLANS
2 of 2

CONSTRUCTION PLANS SHOULD SHOW COMPLETE CATCH BASIN DETAIL — INCLUDING V-NOTCHED WEIR.

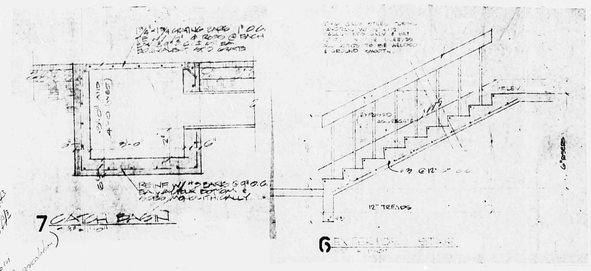

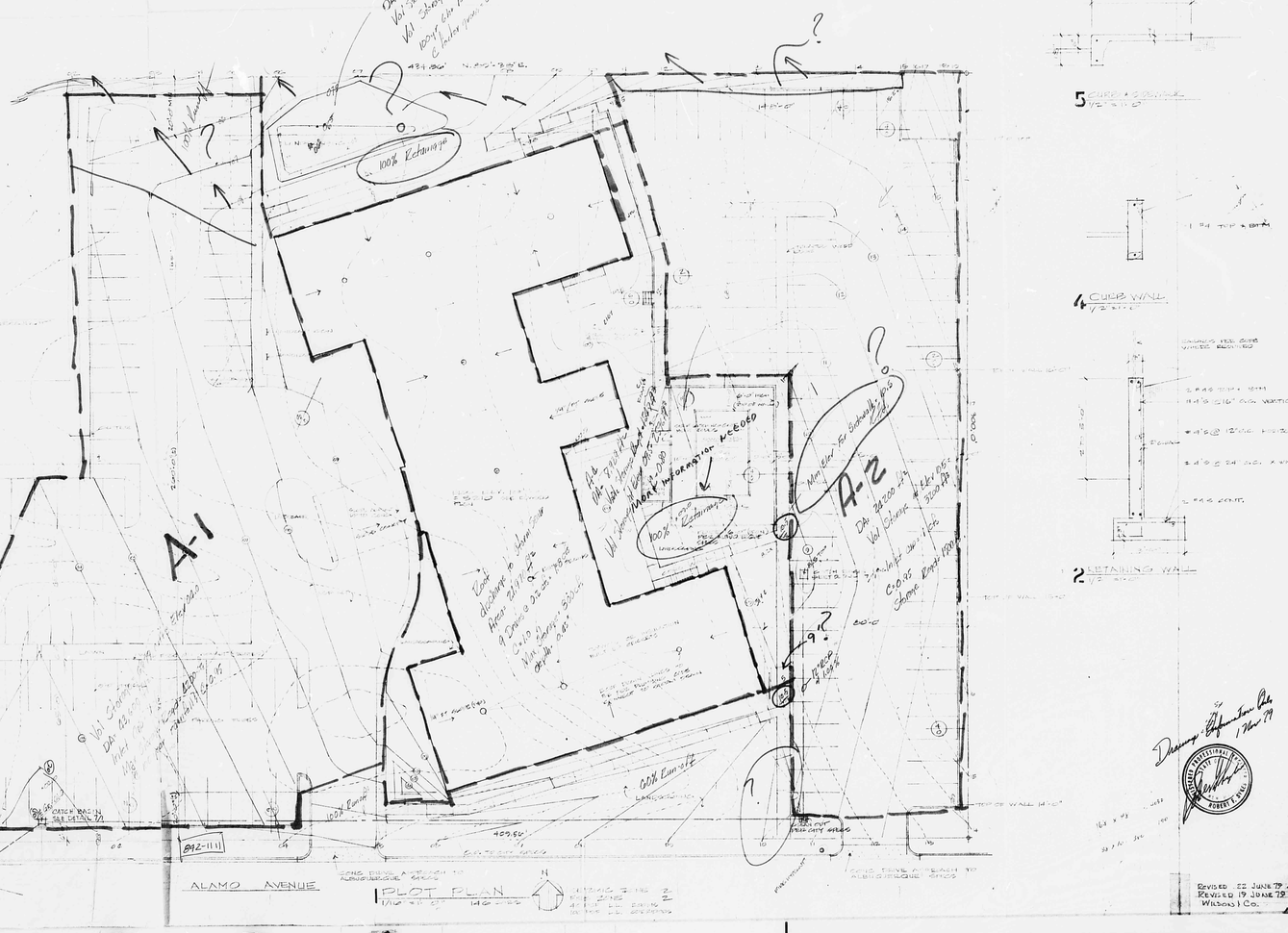

REVISED 22 JUNE 79
REVISED 19 JUNE 79
Wilson & Co.

lloyd / butler — a. i. a.
associates/architects
341 east third south salt lake city, utah

structural engineer:
mechanical engineer:
electrical engineer:

date: MAY 1979

MOTEL for VILLAGE PROPERTIES
albuquerque, new mexico

sheet: 1

CITY OF ALBUQUERQUE
THIS MICROIMAGE IS THE BEST POSSIBLE REPRODUCTION DUE TO THE POOR QUALITY OF THE ORIGINAL DOCUMENT

F 30 D 24 C 20 B 16 A 12

CITY OF ALBUQUERQUE

C D F