HYDROLOGY M18/D9 3 PLANS

M18/D9

3 Plans

D 24 C 20 B 16 A 12 CITY OF ALBUQUERQUE C D

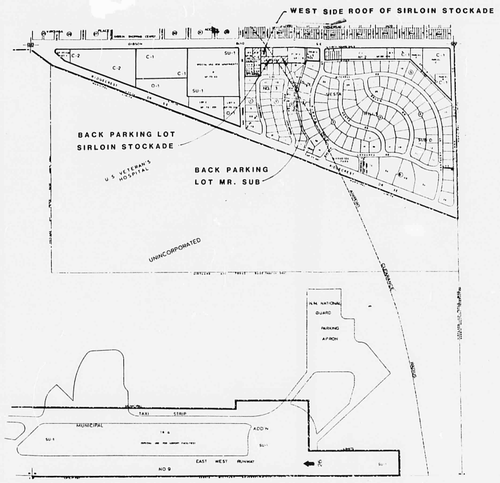

LOCATION MAP
1" = 800'

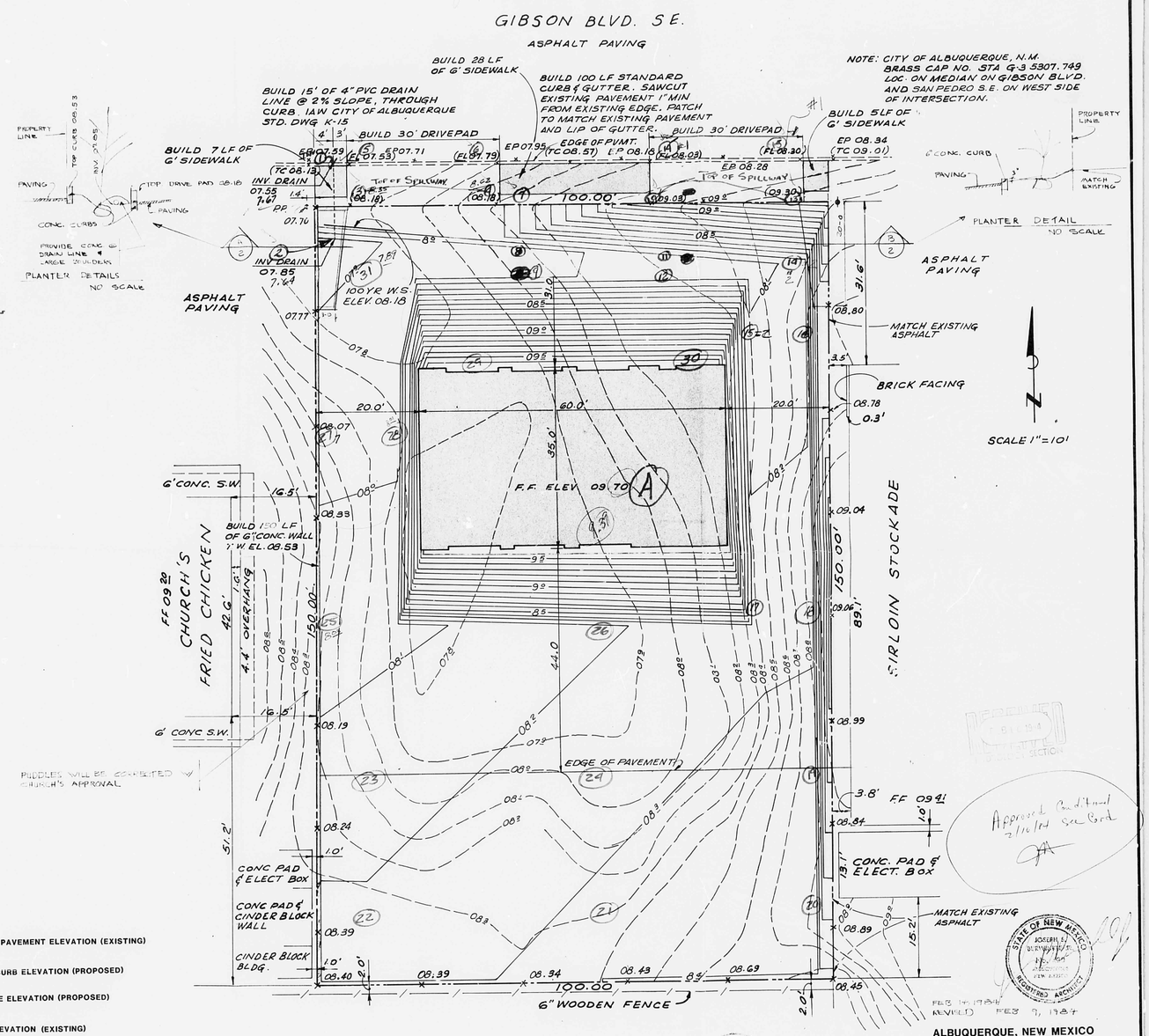

LEGEND

EXISTING CONTOURS	08.2	EP	EDGE OF PAVEMENT ELEVATION (EXISTING)
NEW CONTOURS	08.2	TC	TOP OF CURB ELEVATION (PROPOSED)
PROPERTY LINE		FL	FLOWLINE ELEVATION (PROPOSED)
PROPOSED STRUCTURE		08.84	SPOT ELEVATION (EXISTING)
WOODEN FENCE		(08.84)	SPOT ELEVATION (PROPOSED)

ALBUQUERQUE, NEW MEXICO

DRAINAGE PLAN FOR LUBE "N" GO

NEW MEXICO ENGINEERING SERVICES

DECEMBER 1983

CITY OF ALBUQUERQUE
THIS MICROIMAGE IS THE BEST POSSIBLE REPRODUCTION DUE TO THE POOR QUALITY OF THE ORIGINAL DOCUMENT

D 24 C 20 B 16 A 12 CITY OF ALBUQUERQUE C D

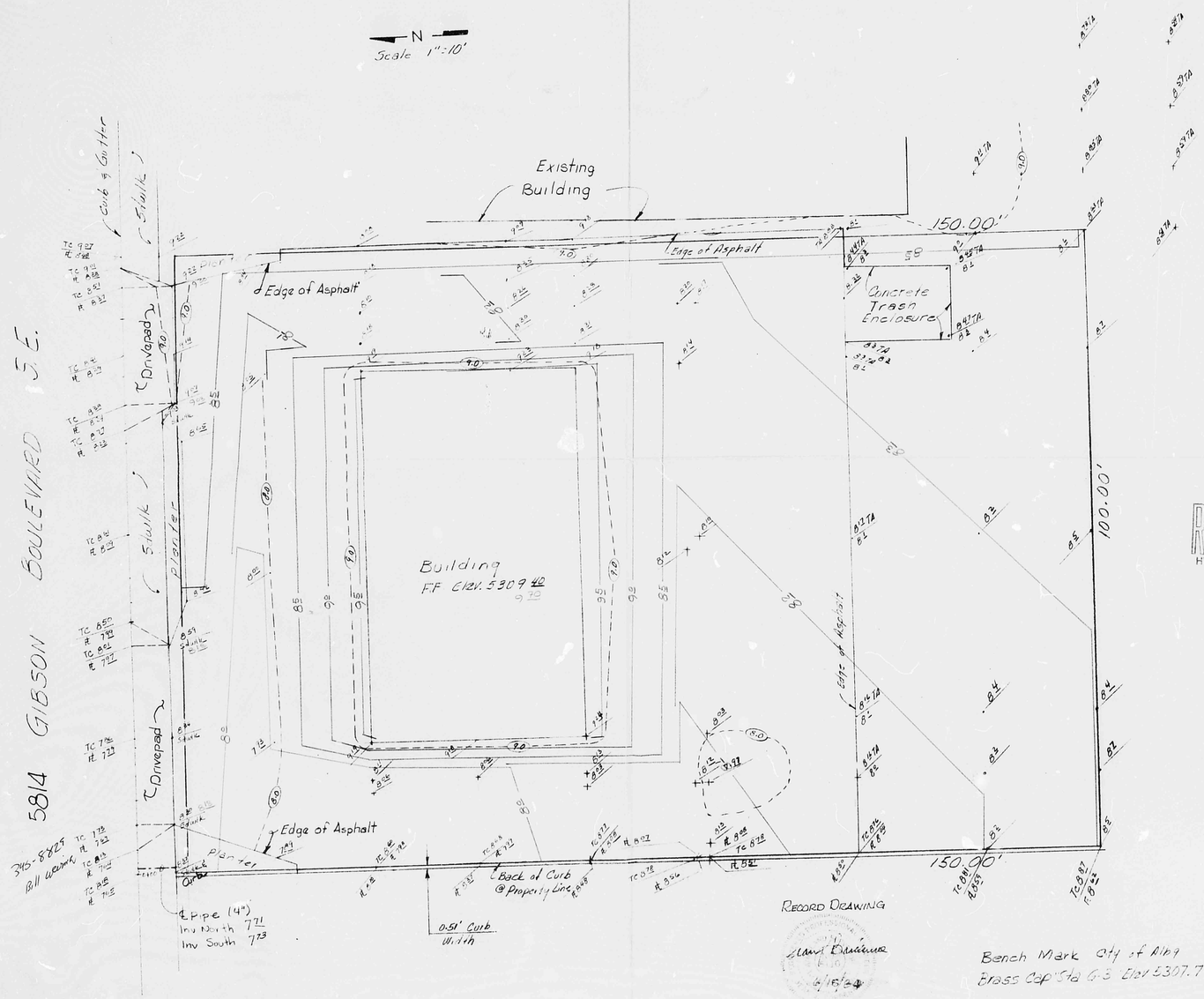

RECEIVED
JUN 18 1984
HYDROLOGY SECTION

CITY OF ALBUQUERQUE
THIS MICROIMAGE IS THE BEST POSSIBLE REPRODUCTION DUE TO THE POOR QUALITY OF THE ORIGINAL DOCUMENT

C B A
C 20 B 16 A 12
CITY OF ALBUQUERQUE
C

DRAINAGE CERTIFICATION

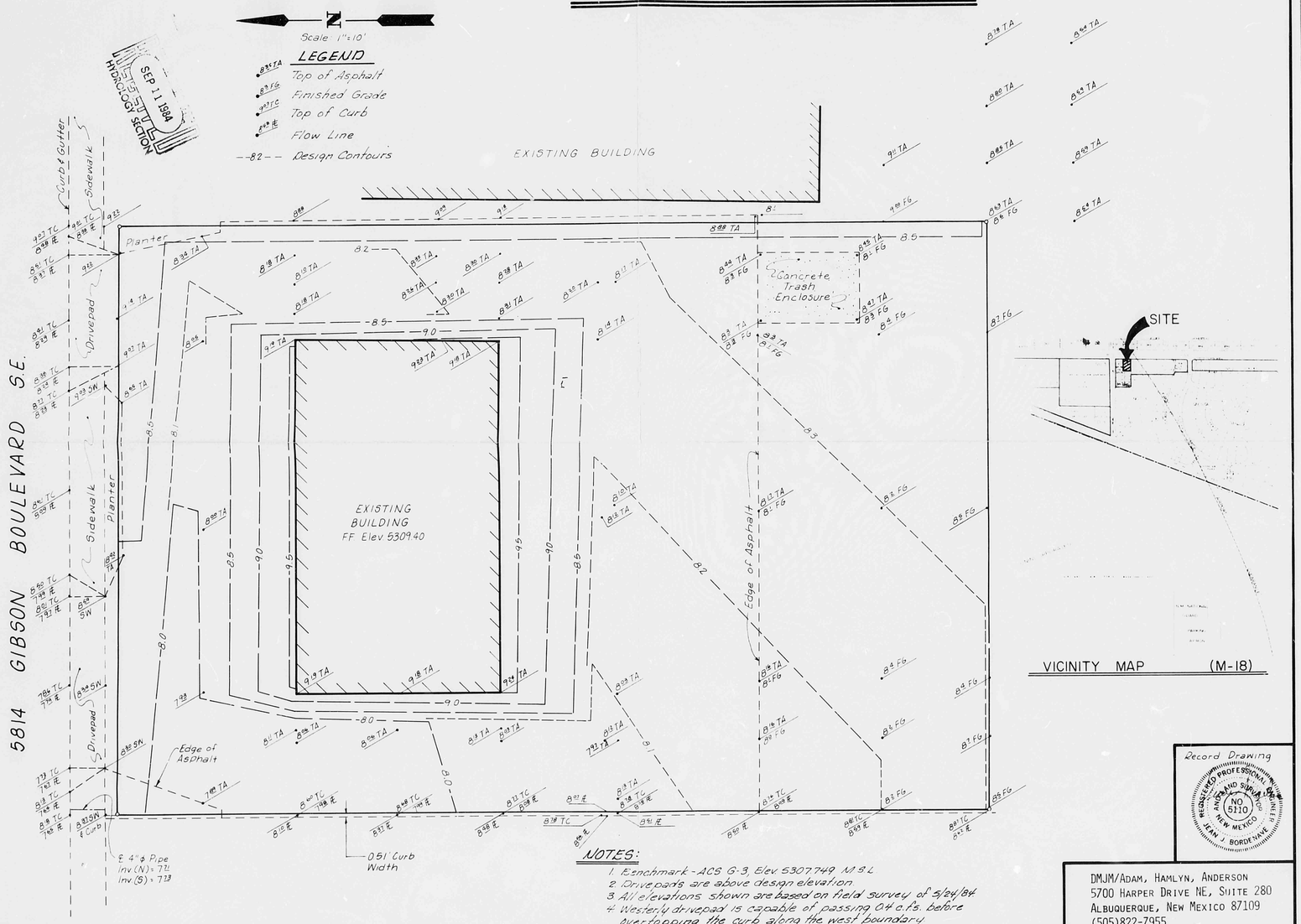

VICINITY MAP (M-18)

NOTES:

1. Benchmark - ACS G-3, Elev 5307.749 M.S.L.
2. Drivepads are above design elevation.
3. All elevations shown are based on field survey of 5/24/84
4. Westerly drivepad is capable of passing 0.4 c.f.s. before overtopping the curb along the west boundary.

Record Drawing

REGISTERED PROFESSIONAL ENGINEER
ANDREW AND SUSAN MARTINEZ
NO 5110
NEW MEXICO
KEITH J. BORDENAVE

DMJM/ADAM, HAMLYN, ANDERSON
5700 HARPER DRIVE NE, SUITE 280
ALBUQUERQUE, NEW MEXICO 87109
(505)822-7955

CITY OF ALBUQUERQUE
THIS MICROIMAGE IS THE BEST POSSIBLE REPRODUCTION DUE TO THE POOR QUALITY OF THE ORIGINAL DOCUMENT