HYDROLOGY

M22/D5

4 PLANS
1 of 2

C B A

C B A

M22/D5

4 Plans

C 20 B 16 A 12

CITY OF ALBUQUERQUE

C

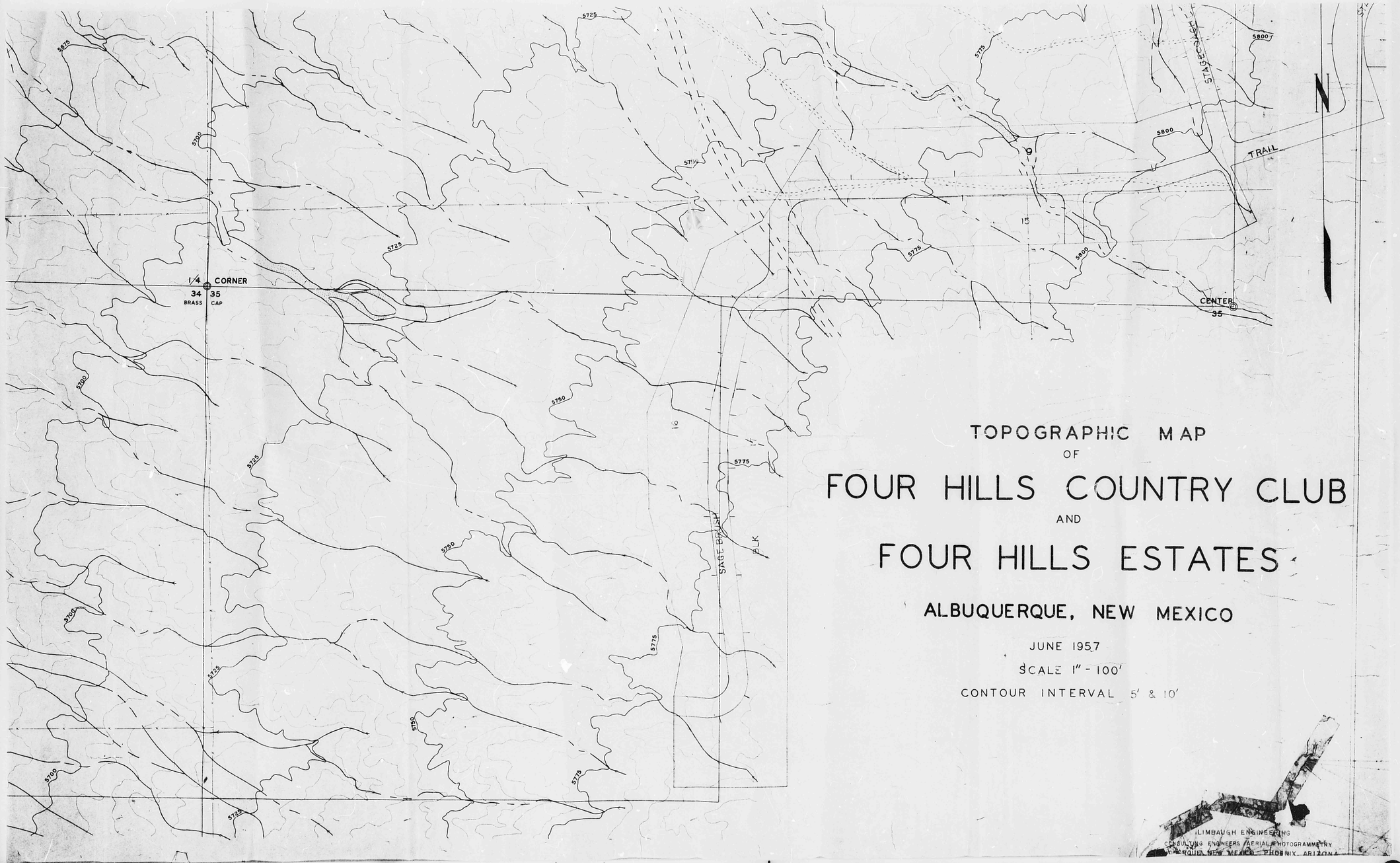

D 24 C 20 B 16 A 12

CITY OF ALBUQUERQUE

C D

CITY OF ALBUQUERQUE
THIS MICROIMAGE IS THE BEST POSSIBLE REPRODUCTION DUE TO THE POOR QUALITY OF THE ORIGINAL DOCUMENT

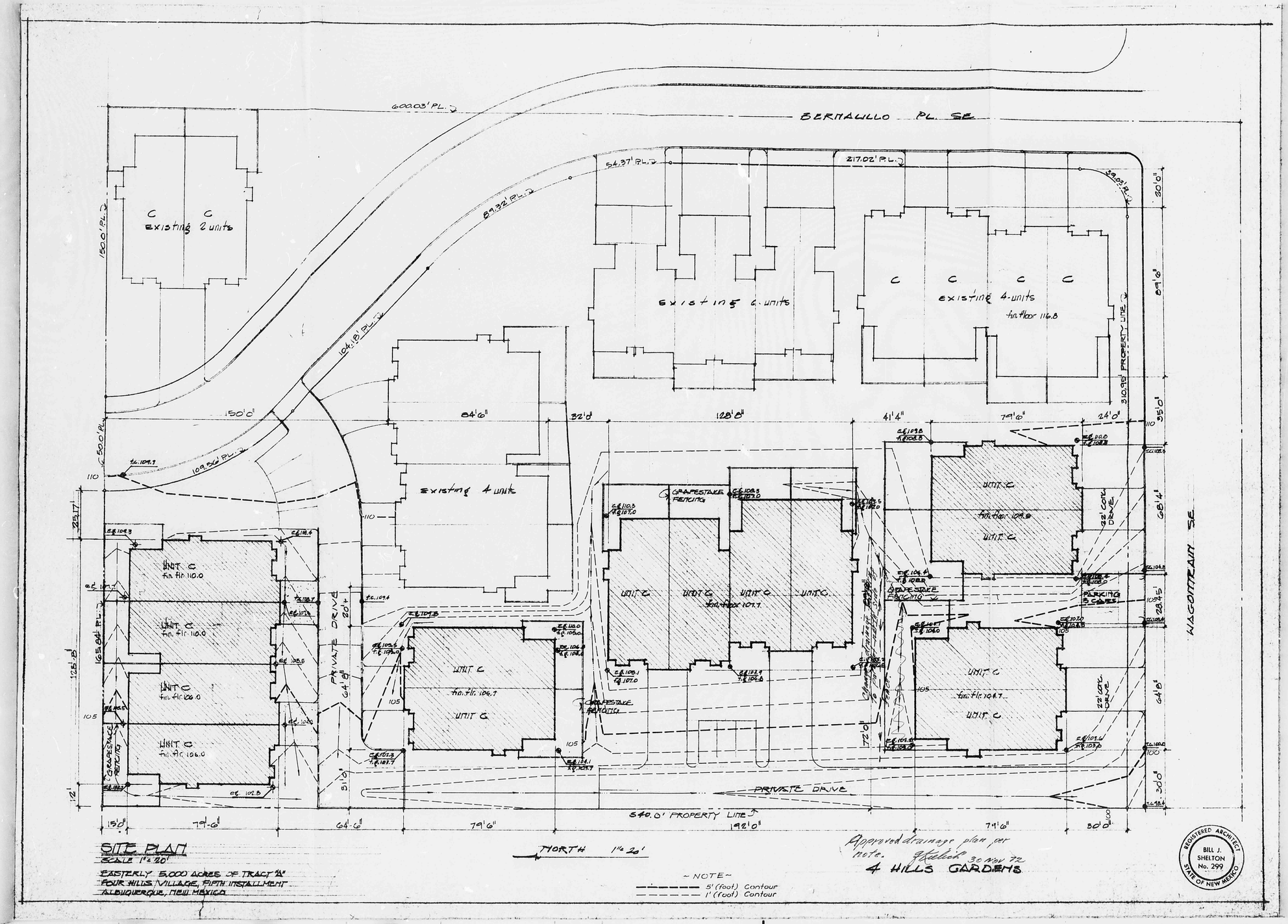

SITE PLAN
SCALE 1"=20'
EASTERLY 5.000 ACRES OF TRACT "A"
FOUR HILLS VILLAGE, FIFTH INSTALLMENT
ALBUQUERQUE, NEW MEXICO

~ NOTE ~
5' (foot) Contour
1' (foot) Contour

Approved drainage plan per note. [illegible] 30 Nov 72

4 HILLS GARDENS

REGISTERED ARCHITECT
BILL J. SHELTON
No. 299
STATE OF NEW MEXICO

CITY OF ALBUQUERQUE
THIS MICROIMAGE IS THE BEST POSSIBLE REPRODUCTION DUE TO THE POOR QUALITY OF THE ORIGINAL DOCUMENT

D 24 C 20 B 16 A 12

CITY OF ALBUQUERQUE

C D

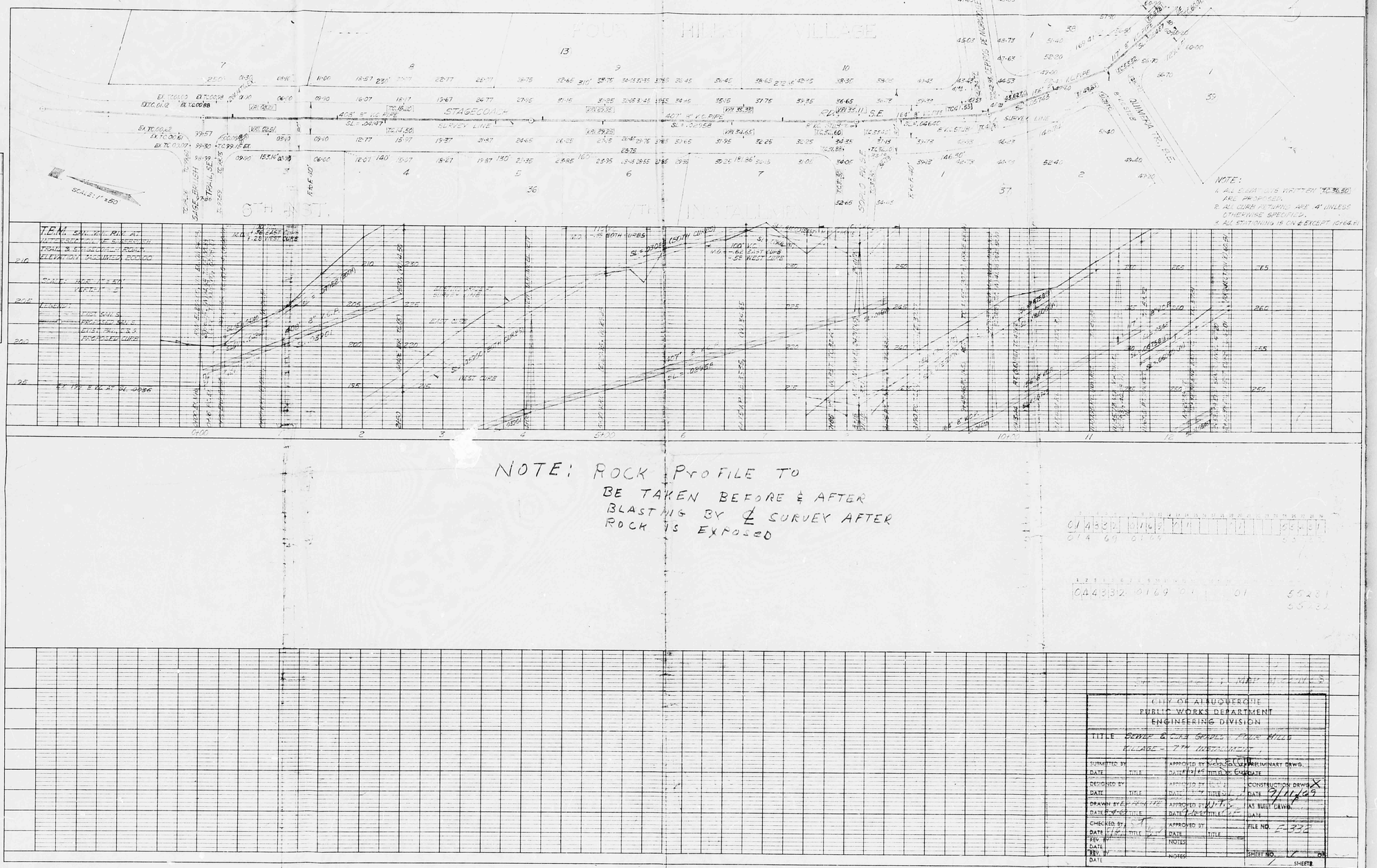

PLAN — SURVEYED ____ PLOTTED ____ NOTE BOOK ____ No. ____ PLOTTED BY ____ CROSSED CHECKED BY ____ BY ____ DATE ____

PROFILE — SURVEYED ____ PLOTTED ____ NOTE BOOK ____ No. ____ GRADES CHECKED ____ B.M.'s NOTED ____ STRUCTURE LOCATIONS CHECKED ____ BY ____ DATE ____

CITY OF ALBUQUERQUE
PUBLIC WORKS DEPARTMENT
ENGINEERING DIVISION

TITLE: SCHOOL & CHILD GRADES / PLAN & PROFILE
VILLAGE - 7TH INSTALLMENT

SUBMITTED BY		APPROVED BY	PRELIMINARY DRWG.
DATE	TITLE	DATE	TITLE DATE
DESIGNED BY		APPROVED BY	CONSTRUCTION DRWG. X
DATE	TITLE	DATE	TITLE DATE 3/1/63
DRAWN BY		APPROVED BY	AS BUILT DRWG.
DATE	TITLE	DATE	TITLE DATE
CHECKED BY		APPROVED BY	FILE NO. E-332
DATE	TITLE	DATE	TITLE
REV. BY		NOTED	
DATE			
REV. BY		NOTED	SHEET NO. 12 OF
DATE			SHEETS

PLATE 2—PLAN & PROFILE C. P. R. & R. E. STANDARD
THE FREDERICK POST CO. CHICAGO

E-332

CITY OF ALBUQUERQUE
THIS MICROIMAGE IS THE BEST POSSIBLE REPRODUCTION DUE TO THE POOR QUALITY OF THE ORIGINAL DOCUMENT

D 24 C 20 B 16 A 12 CITY OF ALBUQUERQUE C D

HYDROLOGY M22/D5 4 PLANS
2 of 2

PRELIMINARY PLAT OF FIFTH INSTALLMENT OF FOUR HILLS VILLAGE

SCALE: 1" = 100'
CONTOUR INTERVAL = 2'

N — USE ONLY FOR COUNTOURS

MATCH LINE

UNPLATTED PRIVATE LAND (COUNTY)

NOTE: The naming of this street as shown on plat is not in very good taste, and must be changed — consult Spanish dictionary!

EXISTING FOUR HILLS GOLF COURSE

EXISTING WELL & PUMP SITE FOUR HILLS GOLF COURSE

EXISTING LOT 1, BLK 19 FOUR HILLS ADDITION

EXISTING LOT 33, BLK. 10 FOUR HILLS ADDITION

BRASS CAP REAR LINE LOT 7 BLK 21 CARPET SEC SEC 34 10 N 4E S59°42'

DRAINAGE & UTILITY EASEMENT

STAGECOACH RD.

OVEJA CT.

GANADO CT.

TORO

TIGUEX CT.

POMAR CT.

OSCURA CT.

SAGEBRUSH

LOS ALAMOS CT.

RATON AVE.

RATON CT.

CABEZON CT.

TIGUEX

BERNALILLO

UTILITY

SANTA ANA

EASEMENT

HERBA CT.

PUEBLO CT.

TRAIL

CAMINO

BRAZOS

LOOP

SANDOVAL CT.

SAN MIGUEL CT.

CARRILLO CT.

RIO ARRIBA

STAGECOACH

AVE.

ENGINEERING DEPT. DRAFTING ROOM

NOTE: The spelling of this street is the new way our spelling (Yerba). The previous spelling was Hierba, thereby creating some confusion. Yerba is the correct spelling and must be changed.

EXISTING SAGEBRUSH TRAIL FOUR HILLS ADDITION

EXISTING LOT 9 BLK 17 FOUR HILLS ADDITION

DISCOVERY & UTILITY EASEMENT

(SCHOOL SITE) TRACT 28A

NOTE: Error of 1'10" in bearing

20' UTILITY EASEMENT

UNPLATTED PRIVATE LAND (COUNTY)

MILITARY RESERVATION

APPROVALS:

CITY ENGINEER: BY _____ DATE _____
CITY TRAFFIC ENGINEER: BY _____ DATE _____
CITY PARKS DEPARTMENT: BY _____ DATE _____
MTN. STATES TEL. & TEL. CO. BY _____ DATE _____
PUBLIC SERVICE COMPANY BY _____ DATE _____
SOUTHERN UNION GAS CO. BY _____ DATE _____

NOTE: ALL UTILITY EASEMENTS ARE 7' WIDE OFF FASCIA LOT LINES AND 5' WIDE OFF SIDE LOT LINE EXCEPT AROUND THE PERIMETER WHERE UNPLATTED LAND OR THE MILITARY RESERVATION ADJOIN THEIR PERIMETER EASEMENT (10' WIDE OFF LOT LINES)

ENGINEERING DEPT. DRAFTING ROOM

CITY OF ALBUQUERQUE
THIS MICROIMAGE IS THE BEST POSSIBLE REPRODUCTION DUE TO THE POOR QUALITY OF THE ORIGINAL DOCUMENT

F 30 D 24 C 20 B 16 A 12 CITY OF ALBUQUERQUE C D F