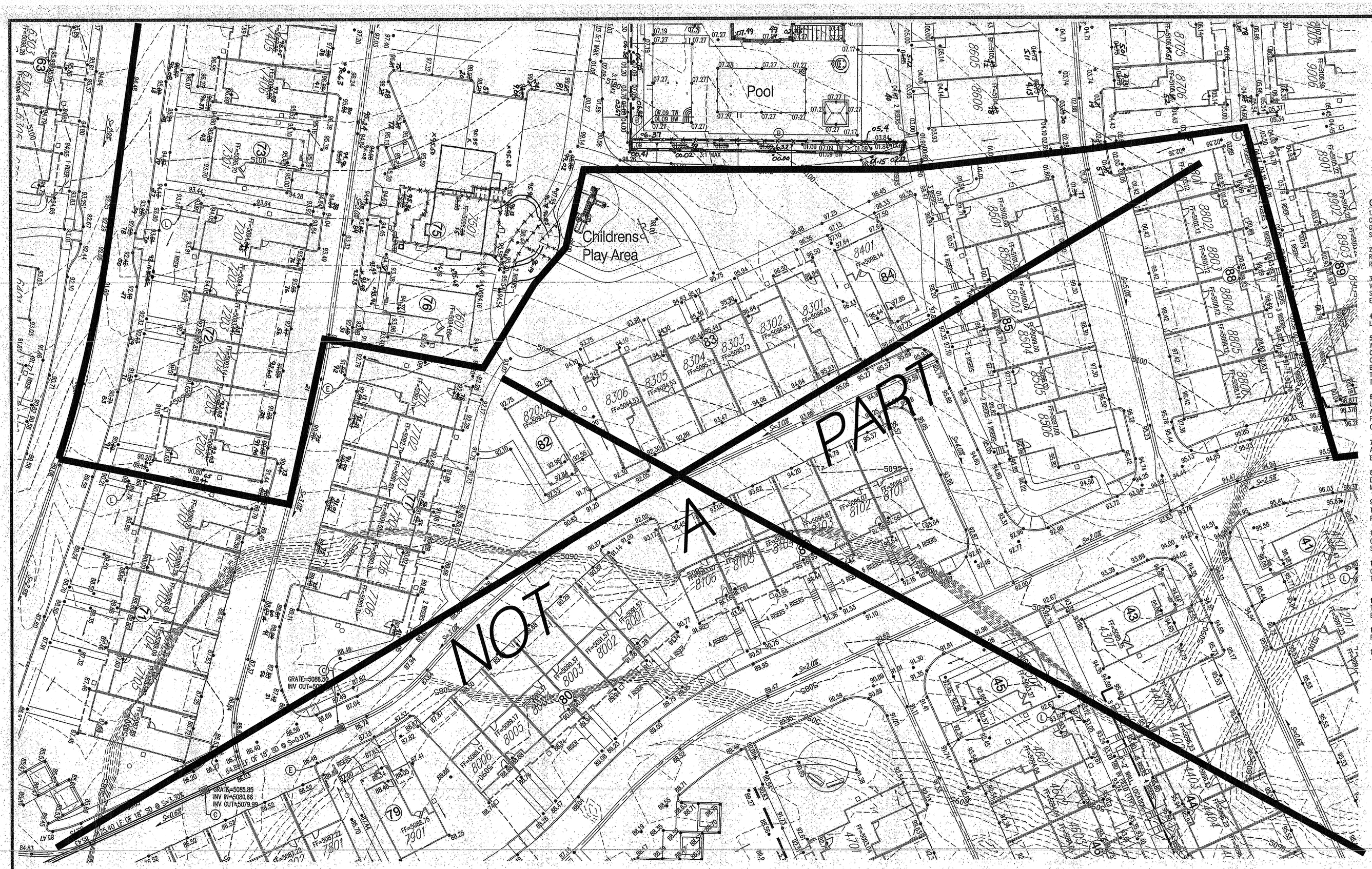

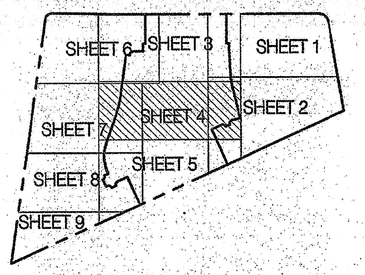

GENERAL NOTES

1. ALL WORK DETAILED ON THESE PLANS AND PERFORMED UNDER THIS CONTRACT SHALL BE CONSTRUCTED IN ACCORDANCE WITH THE PROJECT SPECIFICATIONS AND THE PROJECT GEOTECHNICAL REPORT. WHERE APPLICABLE, CITY OF ALBUQUERQUE PUBLIC WORKS STANDARDS SHALL APPLY.

2. THE CONTRACTOR SHALL ABIDE BY ALL LOCAL, STATE, AND FEDERAL LAWS, RULES AND REGULATIONS WHICH APPLY TO THE CONSTRUCTION OF THESE IMPROVEMENTS, INCLUDING EPA REQUIREMENTS WITH RESPECT TO STORM WATER DISCHARGE.

3. PRIOR TO CONSTRUCTION, THE CONTRACTOR SHALL FIELD VERIFY THE HORIZONTAL AND VERTICAL LOCATIONS OF ALL POTENTIAL OBSTRUCTIONS INCLUDING ALL UNDERGROUND UTILITIES. SHOULD A CONFLICT EXIST, THE CONTRACTOR SHALL NOTIFY THE CONSTRUCTION OBSERVER OR ENGINEER SO THAT THE CONFLICT CAN BE RESOLVED WITH A MINIMUM AMOUNT OF DELAY.

4. TWO (2) WORKING DAYS PRIOR TO ANY EXCAVATION, THE CONTRACTOR SHALL CONTACT LINE LOCATING SERVICE FOR LOCATION OF EXISTING UTILITIES.

5. ALL ELECTRICAL, TELEPHONE, CABLE TV, GAS AND OTHER UTILITY LINES, CABLES, AND APPURTENANCES ENCOUNTERED DURING CONSTRUCTION THAT REQUIRE RELOCATION, SHALL BE COORDINATED WITH THAT UTILITY. THE CONTRACTOR SHALL BE RESPONSIBLE FOR COORDINATION OF ALL NECESSARY UTILITY ADJUSTMENTS. NO ADDITIONAL COMPENSATION WILL BE ALLOWED FOR DELAYS OR INCONVENIENCES CAUSED BY UTILITY COMPANY WORK CREWS. THE CONTRACTOR MAY BE REQUIRED TO RESCHEDULE HIS ACTIVITIES TO ALLOW UTILITY CREWS TO PERFORM THEIR REQUIRED WORK.

6. THE CONTRACTOR IS RESPONSIBLE FOR VERIFYING LOCATION & ELEVATION OF ALL EXISTING UTILITIES PRIOR TO CONSTRUCTION. THE CONTRACTOR IS ALSO RESPONSIBLE FOR PROTECTING ALL EXISTING UTILITY LINES WITHIN THE CONSTRUCTION AREA. ANY DAMAGE TO EXISTING FACILITIES CAUSED BY CONSTRUCTION ACTIVITY SHALL BE REPAIRED OR REPLACED AT THE CONTRACTOR'S EXPENSE AND APPROVED BY THE CONSTRUCTION OBSERVER.

7. CONSTRUCTION ACTIVITY SHALL BE LIMITED TO THE PROPERTY AND/OR PROJECT LIMITS. ANY DAMAGE TO ADJACENT PROPERTIES RESULTING FROM THE CONSTRUCTION PROCESS SHALL BE REPAIRED OR REPLACED AT THE CONTRACTOR'S EXPENSE.

8. OVERNIGHT PARKING OF CONSTRUCTION EQUIPMENT SHALL NOT OBSTRUCT DRIVEWAYS OR DESIGNATED TRAFFIC LANES. THE CONTRACTOR SHALL NOT STORE ANY EQUIPMENT OR MATERIAL WITHIN THE PUBLIC RIGHT-OF-WAY.

9. THE CONTRACTOR SHALL OBTAIN ALL THE NECESSARY PERMITS FOR THE PROJECT PRIOR TO COMMENCING CONSTRUCTION (I.E., BARRICADING, TOPSOIL DISTURBANCE, EXCAVATION PERMITS, EPA STORM WATER PERMITS, ETC).

10. ALL PROPERTY CORNERS DESTROYED DURING CONSTRUCTION SHALL BE REPLACED AT THE CONTRACTOR'S EXPENSE. ALL PROPERTY CORNERS MUST BE RESET BY A REGISTERED LAND SURVEYOR.

11. ALL BARRICADES AND CONSTRUCTION SIGNING SHALL CONFORM TO APPLICABLE SECTIONS OF THE "MANUAL ON UNIFORM TRAFFIC CONTROL DEVICES" (MUTCD), US DEPARTMENT OF TRANSPORTATION, LATEST EDITION.

12. THE CONTRACTOR SHALL MAINTAIN ALL CONSTRUCTION BARRICADES AND SIGNING AT ALL TIMES. THE CONTRACTOR SHALL VERIFY THE PROPER LOCATION OF ALL BARRICADING AT THE END AND BEGINNING OF EACH DAY.

13. THE CONTRACTOR SHALL TAKE ALL STEPS NECESSARY TO CONFORM WITH EPA REQUIREMENTS, INCLUDING COMPLIANCE WITH NPDES PHASE 2 REQUIREMENTS.

14. THE CONTRACTOR IS RESPONSIBLE FOR SWPPP PREPARATION AND IMPLEMENTATION.

○ KEYED NOTES

★ A. INSTALL 4' DIA. TYPE "E" MANHOLE PER COA STD. DWG. 2102.

★ B. RETAINING WALL BY OTHERS. SEE SHEET C2.11 FOR TYPICAL RETAINING WALL NOMENCLATURE.

C. INSTALL TYPE "D" SINGLE GRATE INLET, PER COA STD DWG 2206.

★ D. INSTALL PVC MEDIAN CULVERT. SEE PLAN FOR SIZE AND ELEVATIONS. SEE DETAIL SHEET C2.11.

E. 2' CURB CUT PER DETAIL SHEET C2.11.

★ F. MODIFIED 4' DIA. TYPE "C" MANHOLE/INLET. SEE DETAIL SHEET C2.11.

★ G. MODIFIED 6' DIA. TYPE "C" MANHOLE/INLET. SEE DETAIL SHEET C2.11.

★ H. 1' RIBBON CHANNEL. SEE DETAIL SHEET C2.10.

★ I. SINGLE GRATE TYPE "A" INLET, PER COA STD DWGS 2201 & 2202.

★ J. DEBRIS TREATMENT MANHOLE SYSTEM PER DETAILS SHEET C2.11

★ K. INSTALL 6' DIA TYPE "E" MANHOLE PER COA STD DWG 2012.

L. INSTALL 4" DIA PVC SIDEWALK CULVERT.

★ M. BUILD 10' WIDE 2" AC TRAIL PER COA STD DWG 2415B

★ N. INSTALL 6" DIA PVC SIDEWALK CULVERT.

★ Not used this sheet.

MATERIALS:

SD LINE: CLASS III RCP OR HDPE (UNLESS OTHERWISE NOTED ON PLANS)

GRADING AND DRAINAGE CERTIFICATION

I, SCOTT J. STEFFEN, NMPE 14664, OF THE FIRM BOHANNAN HUSTON, HEREBY CERTIFY THAT THIS PROJECT HAS BEEN GRADED AND WILL DRAIN IN SUBSTANTIAL COMPLIANCE WITH AND IN ACCORDANCE WITH THE DESIGN INTENT OF THE APPROVED GRADING AND DRAINAGE PLAN DATED 10/22/12. THE RECORD INFORMATION EDITED ONTO THE ORIGINAL DESIGN DOCUMENT HAS BEEN PROVIDED BY RUSS HUGG, NMPS 9750, OF SURVTEK INC. I FURTHER CERTIFY THAT I HAVE PERSONALLY VISITED THE PROJECT SITE ON 12/13/11, 2/29/12, 1/31/13, 2/13/13, 4/18/13, 5/23/14, 6/17/13, 6/27/13, 8/1/13, 8/28/13, 11/5/13 AND 11/14/13 AND HAVE DETERMINED BY VISUAL INSPECTION THAT THE DATA PROVIDED IS REPRESENTATIVE OF ACUTAL SITE CONDITIONS AND IS TRUE AND CORRECT TO THE BEST OF MY KNOWLEDGE AND BELIEF.

THIS CERTIFICATION COVERS THE BUILDING ADDRESS: 2300 DIAMOND MESA TRAIL, UNIT #'S 7201-7206, 7301, 7401-7409, 7501 AND 7601 AND THE PREVIOUSLY APPROVED CERTIFICATIONS DATED 2/29/12 FOR THE DIAMOND MESA CLUBHOUSE, 12/13/11 FOR UNIT #'S 2301-2306, 2401-2406 AND 8601-8606, 2/1/13 FOR UNIT #'S 2501-2506, 2/19/13 FOR UNIT #'S 2601-2606 AND 8701-8706, 4/18/13 FOR UNIT #'S 2701-2706, 2801-2806, 2901-2906, 3001-3006 AND 3101-3106, 5/24/13 FOR UNIT #'S 3201-3206, 6/17/2013 FOR UNIT UNIT #'S 8901-8906, 9001-9006, 9101, 9201 AND 9301-9306, 6/27/13 FOR UNITS 9401, 9501-9506 AND 9601, 8/1/13 FOR UNIT #'S 3301-3306 AND 9701-9706, 8/28/13 FOR UNIT #'S 3401-3406 AND 3501-3506, AND 11/5/13 FOR UNIT #'S 3601-3606, 3701-3706, 3801-3806 AND 3901-3906.

THE RECORD INFORMATION PRESENTED HEREON IS NOT NECESSARILY COMPLETE AND INTENEDED ONLY TO VERIFY SUBSTANTIAL COMPLIANCE OF THE GRADING ASPECTS OF THIS PROJECT. THOSE RELYING ON THE RECORD DOCUMENT ARE ADVISED TO OBTAIN INDEPENDENT VERIFICATION OF ITS ACCURACY BEFORE USING IT FOR ANY OTHER PURPOSE.

SCOTT J. STEFFEN NMPE 14664 — DATE 11/14/13

SCOTT J. STEFFEN NEW MEXICO 14664 REGISTERED PROFESSIONAL ENGINEER

GRADING NOTES

1. EXCEPT AS PROVIDED HEREIN, GRADING SHALL BE PERFORMED AT THE ELEVATIONS AND IN ACCORDANCE WITH THE DETAILS SHOWN ON THIS PLAN.

2. ALL WORK RELATIVE TO FOUNDATION CONSTRUCTION, SITE PREPARATION, AND PAVEMENT INSTALLATION, AS SHOWN ON THIS PLAN, SHALL BE CONSTRUCTED IN ACCORDANCE WITH THE "GEOTECHNICAL INVESTIGATION," AS PROVIDED BY THE ARCHITECT OR OWNER. ALL OTHER WORK SHALL, UNLESS OTHERWISE STATED OR PROVIDED FOR HEREON, BE CONSTRUCTED IN ACCORDANCE WITH THE CITY OF ALBUQUERQUE STANDARD SPECIFICATIONS FOR PUBLIC WORKS.

3. EARTH SLOPES SHALL NOT EXCEED 3 HORIZONTAL TO 1 VERTICAL UNLESS SHOWN OTHERWISE.

4. IT IS THE INTENT OF THESE PLANS THAT THIS CONTRACTOR SHALL NOT PERFORM ANY WORK OUTSIDE OF THE PROPERTY BOUNDARIES EXCEPT AS REQUIRED BY THIS PLAN.

5. THE CONTRACTOR IS TO ENSURE THAT NO SOIL ERODES FROM THE SITE ONTO ADJACENT PROPERTY OR PUBLIC RIGHT-OF-WAY. THIS SHOULD BE ACHEIVED BY CONSTRUCTING TEMPORARY BERMS OR SILT FENCE AT THE PROPERTY LINES AND WETTING THE SOIL TO PROTECT IT FROM WIND EROSION.

6. A DISPOSAL SITE FOR ANY & ALL EXCESS EXCAVATION MATERIAL, AND UNSUITABLE MATERIAL AND/OR A BORROW SITE CONTAINING ACCEPTABLE FILL MATERIAL SHALL BE OBTAINED BY THE CONTRACTOR IN COMPLIANCE WITH APPLICABLE ENVIRONMENTAL REGULATIONS AND APPROVED BY THE OBSERVER. ALL COSTS INCURRED IN OBTAINING A DISPOSAL OR BORROW SITE AND HAUL TO OR FROM SHALL BE CONSIDERED INCIDENTAL TO THE PROJECT AND NO SEPARATE MEASUREMENT OR PAYMENT SHALL BE MADE.

7. VERIFY ALL ELEVATIONS SHOWN ON PLAN FROM BASIS OF ELEVATION CONTROL STATION PRIOR TO BEGINNING CONSTRUCTION.

8. ALL CURB IS 6" MEDIAN CURB UNLESS OTHERWISE NOTED. ALL ELEVATIONS ARE TAKEN AT THE FLOWLINE OF THE CURB UNLESS OTHERWISE NOTED.

9. ALL ELEVATIONS SHOWN ALONG MEDIAN CURB ARE AT FLOWLINE UNLESS OTHERWISE INDICATED.

NOTICE TO CONTRACTORS

1. CONTRACTOR SHALL ADJUST ALL MANHOLES TO FINISHED GRADE PER COA STD. DWG. 2101.

2. 10' WIDE AC TRAIL SHALL BE CONSTRUCTED IN ACCORDANCE WITH THE CITY OF ALBUQUERQUE STANDARD SPECIFICATIONS FOR PUBLIC WORKS CONSTRUCTION, 1986 EDITION AS REVISED THROUGH UPDATE #8.

LEGEND

	PROPERTY LINE
5301	EXISTING CONTOURS
X 5301.15	EXISTING GROUND SPOT ELEVATION
95.53	PROPOSED SPOT ELEVATION
S=2.02%	PROPOSED DIRECTION OF FLOW
	PROPOSED CURB & GUTTER
	EASEMENT
	PROPOSED STORM DRAIN INLET
	PROPOSED STORM DRAIN MANHOLE
	PROPOSED RETAINING WALL
OH	EXISTING OVERHEAD POWER LINES AND POWER POLES
	PERIMETER WALL TYPE 'A' – 3' VIEW FENCE ON TOP OF BLOCK WALL

Bohannan Huston

No.	Date	Issue / Description

IF IS THE CLIENTS RESPONSIBILITY PRIOR TO OR DURING CONSTRUCTION TO NOTIFY THE ARCHITECT IN WRITING OF ANY PERCEIVED ERRORS OR OMISSIONS IN THE PLANS AND SPECIFICATIONS IF NOT A CONTRACTOR THOROUGHLY KNOWLEDGEABLE WITH THE BUILDING CODES AND METHODS OF CONSTRUCTION SHOULD REASONABLY BE AWARE. WRITTEN INSTRUCTIONS ADDRESSING SUCH PERCEIVED ERRORS OR OMISSIONS SHALL BE OBTAINED FROM THE ARCHITECT PRIOR TO THE EXTENT OF CLIENTS SUBCONTRACTORS PROCEEDING WITH THE WORK. THE CLIENT WILL BE RESPONSIBLE FOR ANY DEFECTS IN CONSTRUCTION IF THESE PROCEDURES ARE NOT FOLLOWED.

Project :

DIAMOND MESA

ALBUQUERQUE, N.M.

20 10 0 20

1" = 20'

ACS BRASS TABLET STAMPED "TRANS"
Geographic Position (NAD 1927)
N.M. State Plane Coordinates (Central Zone)
X= 354,899.45 Y= 1,471,822.67
Ground-to-Grid Factor = 0.99967921
ΔCC = -00°16'42"
SLD 1929 Elevation = 5118.43

License Stamp:

SCOTT J. STEFFEN NEW MEXICO 14664 REGISTERED PROFESSIONAL ENGINEER 10/22/12

Project Contact:
Phone #:
Fax #:
E-Mail:

Principal in Charge :
Project Director :
Project Designer:
Project Manager:

Sheet Title :

GRADING & DRAINAGE PLAN

Sheet No. :

C2.04

COPYRIGHT ©

C:\Users\dhuerta\appdata\local\temp\AcPublish_6356\GRADING_PLAN.dwg
Mon, 22-Oct-2012 – 2:14:pm

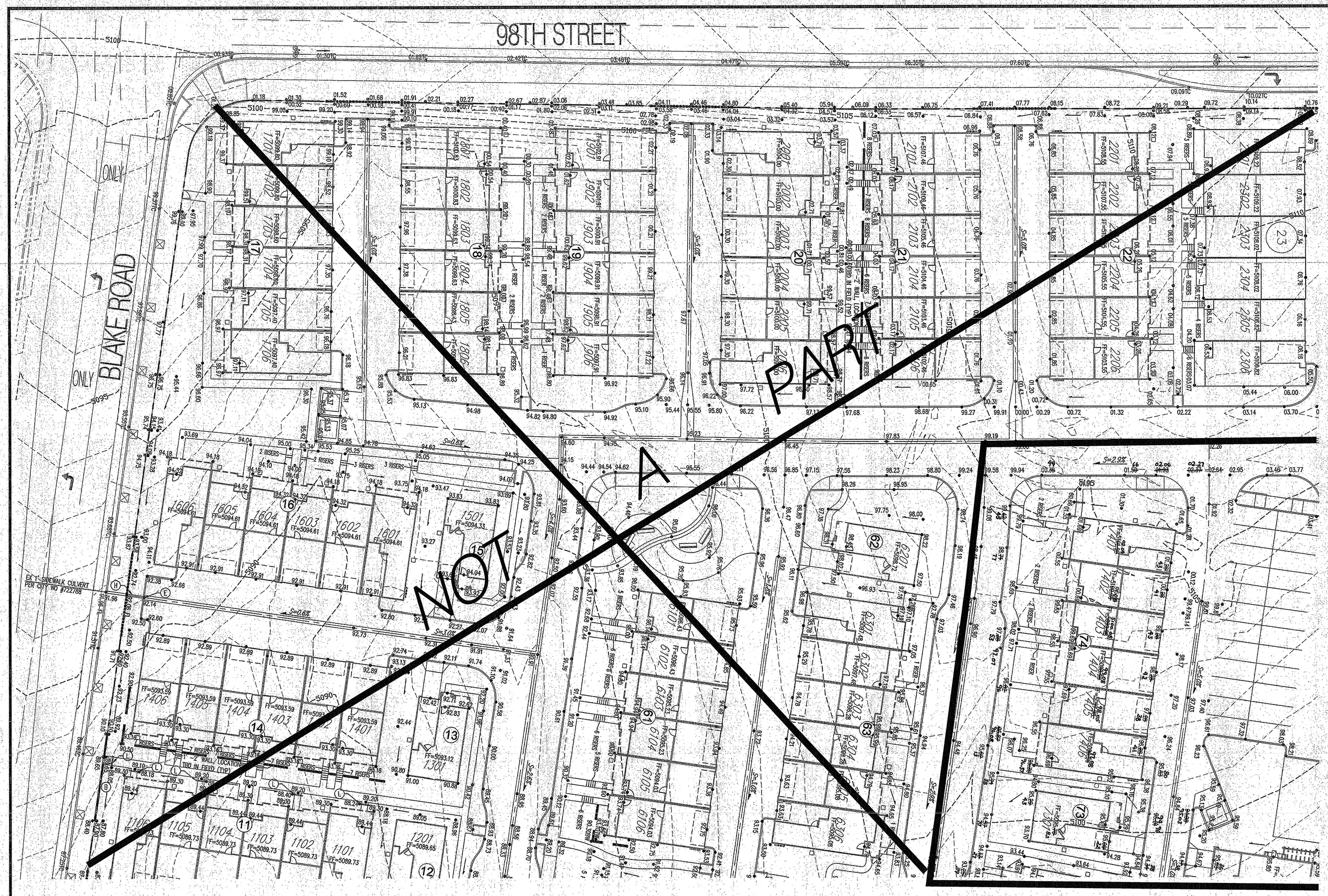

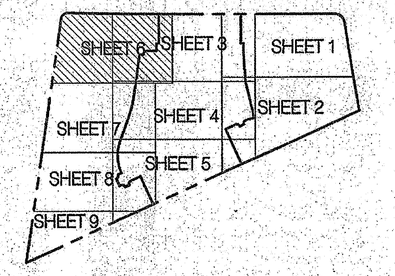

GENERAL NOTES

1. ALL WORK DETAILED ON THESE PLANS AND PERFORMED UNDER THIS CONTRACT SHALL BE CONSTRUCTED IN ACCORDANCE WITH THE PROJECT SPECIFICATIONS AND THE PROJECT GEOTECHNICAL REPORT. WHERE APPLICABLE, CITY OF ALBUQUERQUE PUBLIC WORKS STANDARDS SHALL APPLY.

2. THE CONTRACTOR SHALL ABIDE BY ALL LOCAL, STATE, AND FEDERAL LAWS, RULES AND REGULATIONS WHICH APPLY TO THE CONSTRUCTION OF THESE IMPROVEMENTS, INCLUDING EPA REQUIREMENTS WITH RESPECT TO STORM WATER DISCHARGE.

3. PRIOR TO CONSTRUCTION, THE CONTRACTOR SHALL FIELD VERIFY THE HORIZONTAL AND VERTICAL LOCATIONS OF ALL POTENTIAL OBSTRUCTIONS INCLUDING ALL UNDERGROUND UTILITIES. SHOULD A CONFLICT EXIST, THE CONTRACTOR SHALL NOTIFY THE CONSTRUCTION OBSERVER OR ENGINEER SO THAT THE CONFLICT CAN BE RESOLVED WITH A MINIMUM AMOUNT OF DELAY.

4. TWO (2) WORKING DAYS PRIOR TO ANY EXCAVATION, THE CONTRACTOR SHALL CONTACT LINE LOCATING SERVICE FOR LOCATION OF EXISTING UTILITIES.

5. ALL ELECTRICAL, TELEPHONE, CABLE TV, GAS AND OTHER UTILITY LINES, CABLES, AND APPURTENANCES ENCOUNTERED DURING CONSTRUCTION THAT REQUIRE RELOCATION, SHALL BE COORDINATED WITH THAT UTILITY. THE CONTRACTOR SHALL BE RESPONSIBLE FOR COORDINATION OF ALL NECESSARY UTILITY ADJUSTMENTS. NO ADDITIONAL COMPENSATION WILL BE ALLOWED FOR DELAYS OR INCONVENIENCES CAUSED BY UTILITY COMPANY WORK CREWS. THE CONTRACTOR MAY BE REQUIRED TO RESCHEDULE HIS ACTIVITIES TO ALLOW UTILITY CREWS TO PERFORM THEIR REQUIRED WORK.

6. THE CONTRACTOR IS RESPONSIBLE FOR VERIFYING LOCATION & ELEVATION OF ALL EXISTING UTILITIES PRIOR TO CONSTRUCTION. THE CONTRACTOR IS ALSO RESPONSIBLE FOR PROTECTING ALL EXISTING UTILITY LINES WITHIN THE CONSTRUCTION AREA. ANY DAMAGE TO EXISTING FACILITIES CAUSED BY CONSTRUCTION ACTIVITY SHALL BE REPAIRED OR REPLACED AT THE CONTRACTOR'S EXPENSE AND APPROVED BY THE CONSTRUCTION OBSERVER.

7. CONSTRUCTION ACTIVITY SHALL BE LIMITED TO THE PROPERTY AND/OR PROJECT LIMITS. ANY DAMAGE TO ADJACENT PROPERTIES RESULTING FROM THE CONSTRUCTION PROCESS SHALL BE REPAIRED OR REPLACED AT THE CONTRACTOR'S EXPENSE.

8. OVERNIGHT PARKING OF CONSTRUCTION EQUIPMENT SHALL NOT OBSTRUCT DRIVEWAYS OR DESIGNATED TRAFFIC LANES. THE CONTRACTOR SHALL NOT STORE ANY EQUIPMENT OR MATERIAL WITHIN THE PUBLIC RIGHT-OF-WAY.

9. THE CONTRACTOR SHALL OBTAIN ALL THE NECESSARY PERMITS FOR THE PROJECT PRIOR TO COMMENCING CONSTRUCTION (I.E., BARRICADING, TOPSOIL DISTURBANCE, EXCAVATION PERMITS, EPA STORM WATER PERMITS, ETC.).

10. ALL PROPERTY CORNERS DESTROYED DURING CONSTRUCTION SHALL BE REPLACED AT THE CONTRACTOR'S EXPENSE. ALL PROPERTY CORNERS MUST BE RESET BY A REGISTERED LAND SURVEYOR.

11. ALL BARRICADES AND CONSTRUCTION SIGNING SHALL CONFORM TO APPLICABLE SECTIONS OF THE "MANUAL ON UNIFORM TRAFFIC CONTROL DEVICES" (MUTCD), US DEPARTMENT OF TRANSPORTATION, LATEST EDITION.

12. THE CONTRACTOR SHALL MAINTAIN ALL CONSTRUCTION BARRICADES AND SIGNING AT ALL TIMES. THE CONTRACTOR SHALL VERIFY THE PROPER LOCATION OF ALL BARRICADING AT THE END AND BEGINNING OF EACH DAY.

13. THE CONTRACTOR SHALL TAKE ALL STEPS NECESSARY TO CONFORM WITH EPA REQUIREMENTS, INCLUDING COMPLIANCE WITH NPDES PHASE 2 REQUIREMENTS.

14. THE CONTRACTOR IS RESPONSIBLE FOR SWPPP PREPARATION AND IMPLEMENTATION.

○ KEYED NOTES

★ A. INSTALL 4' DIA. TYPE "E" MANHOLE PER COA STD. DWG. 2102.

★ B. RETAINING WALL BY OTHERS. SEE SHEET C2.11 FOR TYPICAL RETAINING WALL NOMENCLATURE.

★ C. INSTALL TYPE "D" SINGLE GRATE INLET, PER COA STD DWG 2206.

★ D. INSTALL PVC MEDIAN CULVERT. SEE PLAN FOR SIZE AND ELEVATIONS. SEE DETAIL SHEET C2.11.

E. 2' CURB OUT PER DETAIL SHEET C2.11.

★ F. MODIFIED 4' DIA. TYPE "C" MANHOLE/INLET. SEE DETAIL SHEET C2.11.

★ G. MODIFIED 6' DIA. TYPE "C" MANHOLE/INLET. SEE DETAIL SHEET C2.11.

H. 1' RIBBON CHANNEL. SEE DETAIL SHEET C2.10.

★ I. SINGLE GRATE TYPE "A" INLET, PER COA STD DWGS 2201 & 2202.

★ J. DEBRIS TREATMENT MANHOLE SYSTEM PER DETAILS SHEET C2.11

★ K. INSTALL 6' DIA TYPE "E" MANHOLE PER COA STD DWG 2012.

L. INSTALL 4" DIA PVC SIDEWALK CULVERT.

★ M. BUILD 10' WIDE 2" AC TRAIL PER COA STD DWG 2415B

★ N. INSTALL 6" DIA PVC SIDEWALK CULVERT.

★ Not used this sheet.

MATERIALS:

SD LINE: CLASS III RCP OR HDPE (UNLESS OTHERWISE NOTED ON PLANS)

GRADING AND DRAINAGE CERTIFICATION

I, SCOTT J. STEFFEN, NMPE 14664, OF THE FIRM BOHANNAN HUSTON, HEREBY CERTIFY THAT THIS PROJECT HAS BEEN GRADED AND WILL DRAIN IN SUBSTANTIAL COMPLIANCE WITH AND IN ACCORDANCE WITH THE DESIGN INTENT OF THE APPROVED GRADING AND DRAINAGE PLAN DATED 10/22/12. THE RECORD INFORMATION EDITED ONTO THE ORIGINAL DESIGN DOCUMENT HAS BEEN PROVIDED BY RUSS HUGG, NMPS 9750, OF SURVTEK INC. I FURTHER CERTIFY THAT I HAVE PERSONALLY VISITED THE PROJECT SITE ON 12/13/11, 2/29/12, 1/31/13, 2/13/13, 4/18/13, 5/23/14, 6/17/13, 6/27/13, 8/1/13, 8/28/13, 11/5/13 AND 11/14/13 AND HAVE DETERMINED BY VISUAL INSPECTION THAT THE DATA PROVIDED IS REPRESENTATIVE OF ACUTAL SITE CONDITIONS AND IS TRUE AND CORRECT TO THE BEST OF MY KNOWLEDGE AND BELIEF.

THIS CERTIFICATION COVERS THE BUILDING ADDRESS: 2300 DIAMOND MESA TRAIL, UNIT #'S 7301-7206, 7301, 7401-7406, 7501 AND 7601 AND THE PREVIOUSLY APPROVED CERTIFICATIONS DATED 2/29/12 FOR THE DIAMOND MESA CLUBHOUSE, 12/13/11 FOR UNIT #'S 2301-2306, 2401-2406 AND 8601-8606, 2/1/13 FOR UNIT #'S 2501-2508, 2/19/13 FOR UNIT #'S 2601-2606 AND 8701-8706, 4/18/13 FOR UNIT #'S 2701-2705, 2801-2806, 2901-2906, 3001-3006 AND 3101-3106, 5/24/13 FOR UNIT #'S 3201-3206, 6/17/2013 FOR UNIT UNIT #'S 8801-8806, 9001-9006, 9101, 9201 AND 9301-9308, 6/27/13 FOR UNITS 9401, 9501-9506 AND 9601, 8/1/13 FOR UNIT #'S 3301-3306 AND 9701-9706, 8/28/13 FOR UNIT #'S 3401-3406 AND 3501-3506, AND 11/5/13 FOR UNIT #'S 3601-3606, 3701-3706, 3801-3806 AND 3901-3906.

THE RECORD INFORMATION PRESENTED HEREON IS NOT NECESSARILY COMPLETE AND INTENEDED ONLY TO VERIFY SUBSTANTIAL COMPLIANCE OF THE GRADING ASPECTS OF THIS PROJECT. THOSE RELYING ON THE RECORD DOCUMENT ARE ADVISED TO OBTAIN INDEPENDENT VERIFICATION OF ITS ACCURACY BEFORE USING IT FOR ANY OTHER PURPOSE.

SCOTT J. STEFFEN NMPE 14664 — DATE 11/14/13

SCOTT J. STEFFEN — NEW MEXICO — 14664 — REGISTERED PROFESSIONAL ENGINEER

GRADING NOTES

1. EXCEPT AS PROVIDED HEREIN, GRADING SHALL BE PERFORMED AT THE ELEVATIONS AND IN ACCORDANCE WITH THE DETAILS SHOWN ON THIS PLAN.

2. ALL WORK RELATIVE TO FOUNDATION CONSTRUCTION, SITE PREPARATION, AND PAVEMENT INSTALLATION, AS SHOWN ON THIS PLAN, SHALL BE CONSTRUCTED IN ACCORDANCE WITH THE "GEOTECHNICAL INVESTIGATION," AS PROVIDED BY THE ARCHITECT OR OWNER. ALL OTHER WORK SHALL, UNLESS OTHERWISE STATED OR PROVIDED FOR HEREON, BE CONSTRUCTED IN ACCORDANCE WITH THE CITY OF ALBUQUERQUE STANDARD SPECIFICATIONS FOR PUBLIC WORKS.

3. EARTH SLOPES SHALL NOT EXCEED 3 HORIZONTAL TO 1 VERTICAL UNLESS SHOWN OTHERWISE.

4. IT IS THE INTENT OF THESE PLANS THAT THIS CONTRACTOR SHALL NOT PERFORM ANY WORK OUTSIDE OF THE PROPERTY BOUNDARIES EXCEPT AS REQUIRED BY THIS PLAN.

5. THE CONTRACTOR IS TO ENSURE THAT NO SOIL ERODES FROM THE SITE ONTO ADJACENT PROPERTY OR PUBLIC RIGHT-OF-WAY. THIS SHOULD BE ACHIEVED BY CONSTRUCTING TEMPORARY BERMS OR SILT FENCE AT THE PROPERTY LINES AND NETTING THE SOIL TO PROTECT IT FROM WIND EROSION.

6. A DISPOSAL SITE FOR ANY & ALL EXCESS EXCAVATION MATERIAL, AND UNSUITABLE MATERIAL AND/OR A BORROW SITE CONTAINING ACCEPTABLE FILL MATERIAL SHALL BE OBTAINED BY THE CONTRACTOR IN COMPLIANCE WITH APPLICABLE ENVIRONMENTAL REGULATIONS AND APPROVED BY THE OBSERVER. ALL COSTS INCURRED IN OBTAINING A DISPOSAL OR BORROW SITE AND HAUL TO OR FROM SHALL BE CONSIDERED INCIDENTAL TO THE PROJECT AND NO SEPARATE MEASUREMENT OR PAYMENT SHALL BE MADE.

7. VERIFY ALL ELEVATIONS SHOWN ON PLAN FROM BASIS OF ELEVATION CONTROL STATION PRIOR TO BEGINNING CONSTRUCTION.

8. ALL CURB IS 6" MEDIAN CURB UNLESS OTHERWISE NOTED. ALL ELEVATIONS ARE TAKEN AT THE FLOWLINE OF THE CURB UNLESS OTHERWISE NOTED.

9. ALL ELEVATIONS SHOWN ALONG MEDIAN CURB ARE AT FLOWLINE UNLESS OTHERWISE INDICATED.

NOTICE TO CONTRACTORS

1. CONTRACTOR SHALL ADJUST ALL MANHOLES TO FINISHED GRADE PER COA STD. DWG. 2111.

2. 10' WIDE AC TRAIL SHALL BE CONSTRUCTED IN ACCORDANCE WITH THE CITY OF ALBUQUERQUE STANDARD SPECIFICATIONS FOR PUBLIC WORKS CONSTRUCTION, 1986 EDITION AS REVISED THROUGH UPDATE #8.

LEGEND

	PROPERTY LINE
5301	EXISTING CONTOURS
5301.15	EXISTING GROUND SPOT ELEVATION
95.53	PROPOSED SPOT ELEVATION
S=2.0%	PROPOSED DIRECTION OF FLOW
	PROPOSED CURB & GUTTER
	EASEMENT
	PROPOSED STORM DRAIN INLET
	PROPOSED STORM DRAIN MANHOLE
	PROPOSED RETAINING WALL
	EXISTING OVERHEAD POWER LINES AND POWER POLES
	PERIMETER WALL TYPE 'A' – 3' VIEW FENCE ON TOP OF BLOCK WALL

Bohannan ▲ Huston

No.	Date	Issue / Description

IT IS THE CLIENTS RESPONSIBILITY PRIOR TO OR DURING CONSTRUCTION TO NOTIFY THE ARCHITECT IN WRITING OF ANY PERCEIVED ERRORS OR OMISSIONS IN THE PLANS AND SPECIFICATIONS OF WHICH A CONTRACTOR SHOULD BE REASONABLY AWARE, WHAT THE BUILDING COSTS AND METHODS OF CONSTRUCTION SHOULD REASONABLY BE AWARE. CONSTRUCTION INSTRUCTIONS ACCORDING TO THE PLANS AND SPECIFICATIONS WITHOUT NOTIFYING THE ARCHITECT OF ERRORS OR OMISSIONS THE CLIENT OR CLIENTS SUBCONTRACTORS PROCEEDING WITH THE WORK, THE CLIENT WILL BE RESPONSIBLE FOR ANY DEFECTS IN CONSTRUCTION IF THESE PROCEDURES ARE NOT FOLLOWED.

Project :

DIAMOND MESA

ALBUQUERQUE, N.M.

N

20 10 0 20

1" = 20'

ACS BRASS TABLET STAMPED "TRANS"
Geographic Position (NAD 1927)
N.M. State Plane Coordinates (Central Zone)
X= 354,899.45 Y= 1,471,822.67
Ground-to-Grid Factor = 0.99967921
ΔΦ = -00°16'42"
SLD 1929 Elevation = 5118.43

License Stamp:

SCOTT J. STEFFEN — NEW MEXICO — 14664 — REGISTERED PROFESSIONAL ENGINEER

Project Contact:
Phone #:
Fax #:
E-Mail:

Principal in Charge :
Project Director :
Project Designer:
Project Manager:

Sheet Title :

GRADING & DRAINAGE PLAN

Sheet No. :

C2.06

COPYRIGHT ©

C:\Users\dhuerta\appdata\local\temp\AcPublish_6356\GRADING_PLAN.dwg
Mon, 22-Oct-2012 - 2:14:pm

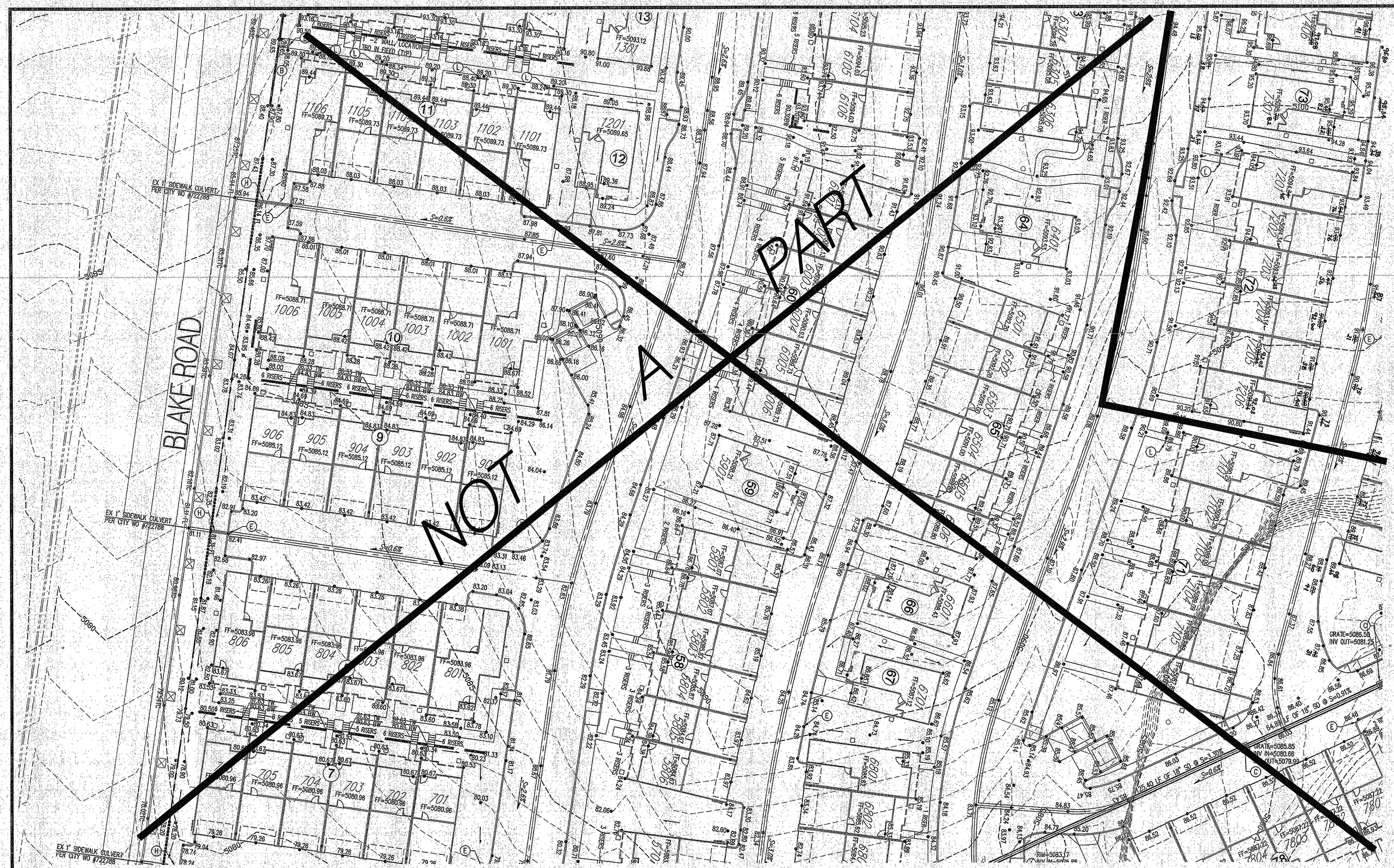

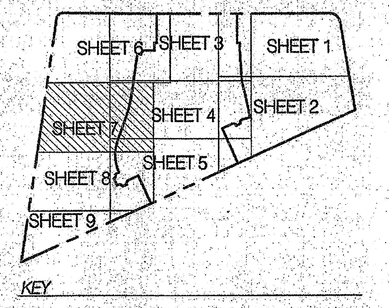

GENERAL NOTES

1. ALL WORK DETAILED ON THESE PLANS AND PERFORMED UNDER THIS CONTRACT SHALL BE CONSTRUCTED IN ACCORDANCE WITH THE PROJECT SPECIFICATIONS AND THE PROJECT GEOTECHNICAL REPORT. WHERE APPLICABLE, CITY OF ALBUQUERQUE PUBLIC WORKS STANDARDS SHALL APPLY.

2. THE CONTRACTOR SHALL ABIDE BY ALL LOCAL, STATE, AND FEDERAL LAWS, RULES AND REGULATIONS WHICH APPLY TO THE CONSTRUCTION OF THESE IMPROVEMENTS, INCLUDING EPA REQUIREMENTS WITH RESPECT TO STORM WATER DISCHARGE.

3. PRIOR TO CONSTRUCTION, THE CONTRACTOR SHALL FIELD VERIFY THE HORIZONTAL AND VERTICAL LOCATIONS OF ALL POTENTIAL OBSTRUCTIONS INCLUDING ALL UNDERGROUND UTILITIES. SHOULD A CONFLICT EXIST, THE CONTRACTOR SHALL NOTIFY THE CONSTRUCTION OBSERVER OR ENGINEER SO THAT THE CONFLICT CAN BE RESOLVED WITH A MINIMUM AMOUNT OF DELAY.

4. TWO (2) WORKING DAYS PRIOR TO ANY EXCAVATION, THE CONTRACTOR SHALL CONTACT LINE LOCATING SERVICE FOR LOCATION OF EXISTING UTILITIES.

5. ALL ELECTRICAL, TELEPHONE, CABLE TV, GAS AND OTHER UTILITY LINES, CABLES, AND APPURTENANCES ENCOUNTERED DURING CONSTRUCTION THAT REQUIRE RELOCATION, SHALL BE COORDINATED WITH THAT UTILITY. THE CONTRACTOR SHALL BE RESPONSIBLE FOR COORDINATION OF ALL NECESSARY UTILITY ADJUSTMENTS. NO ADDITIONAL COMPENSATION WILL BE ALLOWED FOR DELAYS OR INCONVENIENCES CAUSED BY UTILITY COMPANY WORK CREWS. THE CONTRACTOR MAY BE REQUIRED TO RESCHEDULE HIS ACTIVITIES TO ALLOW UTILITY CREWS TO PERFORM THEIR REQUIRED WORK.

6. THE CONTRACTOR IS RESPONSIBLE FOR VERIFYING LOCATION & ELEVATION OF ALL EXISTING UTILITIES PRIOR TO CONSTRUCTION. THE CONTRACTOR IS ALSO RESPONSIBLE FOR PROTECTING ALL EXISTING UTILITY LINES WITHIN THE CONSTRUCTION AREA. ANY DAMAGE TO EXISTING FACILITIES CAUSED BY CONSTRUCTION ACTIVITY SHALL BE REPAIRED OR REPLACED AT THE CONTRACTOR'S EXPENSE AND APPROVED BY THE CONSTRUCTION OBSERVER.

7. CONSTRUCTION ACTIVITY SHALL BE LIMITED TO THE PROPERTY AND/OR PROJECT LIMITS. ANY DAMAGE TO ADJACENT PROPERTIES RESULTING FROM THE CONSTRUCTION PROCESS SHALL BE REPAIRED OR REPLACED AT THE CONTRACTOR'S EXPENSE.

8. OVERNIGHT PARKING OF CONSTRUCTION EQUIPMENT SHALL NOT OBSTRUCT DRIVEWAYS OR DESIGNATED TRAFFIC LANES. THE CONTRACTOR SHALL NOT STORE ANY EQUIPMENT OR MATERIAL WITHIN THE PUBLIC RIGHT-OF-WAY.

9. THE CONTRACTOR SHALL OBTAIN ALL THE NECESSARY PERMITS FOR THE PROJECT PRIOR TO COMMENCING CONSTRUCTION (I.E., BARRICADING, TOPSOIL DISTURBANCE, EXCAVATION PERMITS, EPA STORM WATER PERMITS, ETC.).

10. ALL PROPERTY CORNERS DESTROYED DURING CONSTRUCTION SHALL BE REPLACED AT THE CONTRACTOR'S EXPENSE. ALL PROPERTY CORNERS MUST BE RESET BY A REGISTERED LAND SURVEYOR.

11. ALL BARRICADES AND CONSTRUCTION SIGNING SHALL CONFORM TO APPLICABLE SECTIONS OF THE "MANUAL ON UNIFORM TRAFFIC CONTROL DEVICES" (MUTCD), US DEPARTMENT OF TRANSPORTATION, LATEST EDITION.

12. THE CONTRACTOR SHALL MAINTAIN ALL CONSTRUCTION BARRICADES AND SIGNING AT ALL TIMES. THE CONTRACTOR SHALL VERIFY THE PROPER LOCATION OF ALL BARRICADING AT THE END AND BEGINNING OF EACH DAY.

13. THE CONTRACTOR SHALL TAKE ALL STEPS NECESSARY TO CONFORM WITH EPA REQUIREMENTS, INCLUDING COMPLIANCE WITH NPDES PHASE 2 REQUIREMENTS.

14. THE CONTRACTOR IS RESPONSIBLE FOR SWPPP PREPARATION AND IMPLEMENTATION.

KEYED NOTES

★ A. INSTALL 4' DIA. TYPE "E" MANHOLE PER COA STD. DWG. 2102.

★ B. RETAINING WALL BY OTHERS. SEE SHEET C2.11 FOR TYPICAL RETAINING WALL NOMENCLATURE.

C. INSTALL TYPE "D" SINGLE GRATE INLET, PER COA STD DWG 2206.

★ D. INSTALL PVC MEDIAN CULVERT. SEE PLAN FOR SIZE AND ELEVATIONS. SEE DETAIL SHEET C2.11.

E. 2' CURB CUT PER DETAIL SHEET C2.11.

★ F. MODIFIED 4' DIA. TYPE "C" MANHOLE/INLET. SEE DETAIL SHEET C2.11.

★ G. MODIFIED 6' DIA. TYPE "C" MANHOLE/INLET. SEE DETAIL SHEET C2.11.

H. 1' RIBBON CHANNEL. SEE DETAIL SHEET C2.10.

★ I. SINGLE GRATE TYPE "A" INLET, PER COA STD DWGS 2201 & 2202.

★ J. DEBRIS TREATMENT MANHOLE SYSTEM PER DETAILS SHEET C2.11

★ K. INSTALL 6' DIA TYPE "E" MANHOLE PER COA STD DWG 2012.

L. INSTALL 4" DIA PVC SIDEWALK CULVERT.

★ M. BUILD 10' WIDE 2" AC TRAIL PER COA STD DWG 2415B

★ N. INSTALL 6" DIA PVC SIDEWALK CULVERT.

★ Not used this sheet.

MATERIALS:

SD LINE: CLASS III RCP OR HDPE (UNLESS OTHERWISE NOTED ON PLANS)

GRADING AND DRAINAGE CERTIFICATION

I, SCOTT J. STEFFEN, NMPE 14664, OF THE FIRM BOHANNAN HUSTON, HEREBY CERTIFY THAT THIS PROJECT HAS BEEN GRADED AND WILL DRAIN IN SUBSTANTIAL COMPLIANCE WITH AND IN ACCORDANCE WITH THE DESIGN INTENT OF THE APPROVED GRADING AND DRAINAGE PLAN DATED 10/22/12. THE RECORD INFORMATION EDITED ONTO THE ORIGINAL DESIGN DOCUMENT HAS BEEN PROVIDED BY RUSS HUGG, NMPS 9750, OF SURVTEK INC. I FURTHER CERTIFY THAT I HAVE PERSONALLY VISITED THE PROJECT SITE ON 12/13/11, 2/29/12, 1/31/13, 2/13/13, 4/18/13, 5/23/14, 6/17/13, 6/27/13, 8/1/13, 8/28/13, 11/5/13 AND 11/14/13 AND HAVE DETERMINED BY VISUAL INSPECTION THAT THE DATA PROVIDED IS REPRESENTATIVE OF ACUTAL SITE CONDITIONS AND IS TRUE AND CORRECT TO THE BEST OF MY KNOWLEDGE AND BELIEF.

THIS CERTIFICATION COVERS THE BUILDING ADDRESS: 2300 DIAMOND MESA TRAIL, UNIT #'S 7201-7209, 7301, 7401-7406, 7501 AND 7601 AND THE PREVIOUSLY APPROVED CERTIFICATIONS DATED 2/29/12 FOR THE DIAMOND MESA CLUBHOUSE, 12/13/11 FOR UNIT #'S 2301-2306, 2401-2406 AND 8601-8606, 2/1/13 FOR UNIT #'S 2501-2506, 2/19/13 FOR UNIT #'S 2601-2606 AND 8701-8706, 4/18/13 FOR UNIT #'S 2701-2706, 2801-2806, 2901-2906, 3001-3006 AND 3101-3106, 5/24/13 FOR UNIT #'S 3201-3206, 6/17/2013 FOR UNIT UNIT #'S 8801-8806, 9001-9006, 9101, 9201 AND 9301-9306, 6/27/13 FOR UNITS 9401, 9501-9506 AND 9601, 8/1/13 FOR UNIT #'S 3301-3306 AND 9701-9706, 8/28/13 FOR UNIT #'S 3401-3406 AND 3501-3506, AND 11/5/13 FOR UNIT #'S 3601-3606, 3701-3706, 3801-3806 AND 3901-3906.

THE RECORD INFORMATION PRESENTED HEREON IS NOT NECESSARILY COMPLETE AND INTENEDED ONLY TO VERIFY SUBSTANTIAL COMPLIANCE OF THE GRADING ASPECTS OF THIS PROJECT. THOSE RELYING ON THE RECORD DOCUMENT ARE ADVISED TO OBTAIN INDEPENDENT VERIFICATION OF ITS ACCURACY BEFORE USING IT FOR ANY OTHER PURPOSE.

11/14/13

SCOTT J. STEFFEN NMPE 14664 DATE

SCOTT J. STEFFEN NEW MEXICO 14664 REGISTERED PROFESSIONAL ENGINEER

GRADING NOTES

1. EXCEPT AS PROVIDED HEREIN, GRADING SHALL BE PERFORMED AT THE ELEVATIONS AND IN ACCORDANCE WITH THE DETAILS SHOWN ON THIS PLAN.

2. ALL WORK RELATIVE TO FOUNDATION CONSTRUCTION, SITE PREPARATION, AND PAVEMENT INSTALLATION, AS SHOWN ON THIS PLAN, SHALL BE CONSTRUCTED IN ACCORDANCE WITH THE "GEOTECHNICAL INVESTIGATION," AS PROVIDED BY THE ARCHITECT OR OWNER. ALL OTHER WORK SHALL, UNLESS OTHERWISE STATED OR PROVIDED FOR HEREON, BE CONSTRUCTED IN ACCORDANCE WITH THE CITY OF ALBUQUERQUE STANDARD SPECIFICATIONS FOR PUBLIC WORKS.

3. EARTH SLOPES SHALL NOT EXCEED 3 HORIZONTAL TO 1 VERTICAL UNLESS SHOWN OTHERWISE.

4. IT IS THE INTENT OF THESE PLANS THAT THIS CONTRACTOR SHALL NOT PERFORM ANY WORK OUTSIDE OF THE PROPERTY BOUNDARIES EXCEPT AS REQUIRED BY THIS PLAN.

5. THE CONTRACTOR IS TO ENSURE THAT NO SOIL ERODES FROM THE SITE ONTO ADJACENT PROPERTY OR PUBLIC RIGHT-OF-WAY. THIS SHOULD BE ACHIEVED BY CONSTRUCTING TEMPORARY BERMS OR SILT FENCE AT THE PROPERTY LINES AND WETTING THE SOIL TO PROTECT IT FROM WIND EROSION.

6. A DISPOSAL SITE FOR ANY & ALL EXCESS EXCAVATION MATERIAL AND UNSUITABLE MATERIAL AND/OR A BORROW SITE CONTAINING ACCEPTABLE FILL MATERIAL SHALL BE OBTAINED BY THE CONTRACTOR IN COMPLIANCE WITH APPLICABLE ENVIRONMENTAL REGULATIONS AND APPROVED BY THE OBSERVER. ALL COSTS INCURRED IN OBTAINING A DISPOSAL OR BORROW SITE AND HAUL TO OR FROM SHALL BE CONSIDERED INCIDENTAL TO THE PROJECT AND NO SEPARATE MEASUREMENT OR PAYMENT SHALL BE MADE.

7. VERIFY ALL ELEVATIONS SHOWN ON PLAN FROM BASIS OF ELEVATION CONTROL STATION PRIOR TO BEGINNING CONSTRUCTION.

8. ALL CURB IS 6" MEDIAN CURB UNLESS OTHERWISE NOTED. ALL ELEVATIONS ARE TAKEN AT THE FLOWLINE OF THE CURB UNLESS OTHERWISE NOTED.

9. ALL ELEVATIONS SHOWN ALONG MEDIAN CURB ARE AT FLOWLINE UNLESS OTHERWISE INDICATED.

NOTICE TO CONTRACTORS

1. CONTRACTOR SHALL ADJUST ALL MANHOLES TO FINISHED GRADE PER COA STD. DWG. 2111.

2. 10' WIDE AC TRAIL SHALL BE CONSTRUCTED IN ACCORDANCE WITH THE CITY OF ALBUQUERQUE STANDARD SPECIFICATIONS FOR PUBLIC WORKS CONSTRUCTION, 1986 EDITION AS REVISED THROUGH UPDATE #8.

LEGEND

	PROPERTY LINE
5301	EXISTING CONTOURS
5301.15	EXISTING GROUND SPOT ELEVATION
95.53	PROPOSED SPOT ELEVATION
S=2.0%	PROPOSED DIRECTION OF FLOW
	PROPOSED CURB & GUTTER
	EASEMENT
	PROPOSED STORM DRAIN INLET
	PROPOSED STORM DRAIN MANHOLE
	PROPOSED RETAINING WALL
OHL	EXISTING OVERHEAD POWER LINES AND POWER POLES
	PERIMETER WALL TYPE 'A' - 3' VIEW FENCE ON TOP OF BLOCK WALL

Bohannan Huston

COPYRIGHT ©

C:\Users\dhuerta\appdata\local\temp\AcPublish_8356\GRADING_PLAN.dwg
Mon, 22-Oct-2012 - 2:15:pm

No.	Date	Issue / Description

IT IS THE CLIENTS RESPONSIBILITY PRIOR TO OR DURING CONSTRUCTION TO NOTIFY THE ARCHITECT OF MISSING OF ANY PERCEIVED ERRORS OR OMISSIONS IN THE PLANS AND SPECIFICATIONS OF WHICH A CONTRACTOR WOULD REASONABLY HAVE BEEN EXPECTED TO COMPLY WITH THE BUILDING CODES AND INDUSTRY STANDARDS. ANY CHANGES MADE TO THE PLANS AND SPECIFICATIONS WITHOUT THE ARCHITECT'S CONSENT OR CONTRARY TO OR CHANGING SHALL BE DECLINED BY THE ARCHITECT PRIOR TO THE CLIENT OR CLIENTS SUBCONTRACTORS PROCEEDING WITH THE WORK. THE CLIENT WILL BE RESPONSIBLE FOR ANY DEFECTS IN CONSTRUCTION IF THESE PROCEDURES ARE NOT FOLLOWED.

Project :

DIAMOND MESA

ALBUQUERQUE, N.M.

20 10 0 20
1" = 20'

ACS BRASS TABLET STAMPED "TRANS"
Geographic Position (NAD 1927)
N.M. State Plane Coordinates (Central Zone)
X= 354,899.45 Y= 1,471,822.67
Ground-to-Grid Factor = 0.99967921
$\Delta\alpha$ = -00°16'42"
SLD 1929 Elevation = 5118.43

License Stamp:

SCOTT J. STEFFEN 14664 NEW MEXICO REGISTERED PROFESSIONAL ENGINEER

Project Contact:
Phone #:
Fax #:
E-Mail:

Principal in Charge :
Project Director :
Project Designer:
Project Manager:

Sheet Title :

GRADING & DRAINAGE PLAN

Sheet No. :

C2.07