C

B

A



C 20 B 16 A 12

C

B

A

R# 22 DATE 6-25-93 OR EXP.

CITY OF ALBUQUERQUE

This microimage is certified to be a complete and accurate copy of the original as it appears in the files of the PUBLIC WORKS DEPARTMENT - HYDROLOGY DIVISION and was filmed in the normal course of business. The photographic processes used meet the Basic Microfilm Standards of the National Micrographics Association (MS115-1977).

Karen Reeves
CITY CLERK RECORDER

OFFICIAL SEAL
NORBERTA SANCHEZ
NOTARY PUBLIC
STATE OF NEW MEXICO
My Commission Expires MAY 8 1995

Norberta Sanchez

THIS PLAN SHOT TWICE
ONCE ON LIGHT AND
ONCE ON DARK.

CITY OF ALBUQUERQUE
THIS MICROIMAGE IS THE BEST POSSIBLE REPRODUCTION DUE TO THE POOR QUALITY OF THE ORIGINAL DOCUMENT.

PLANS/PLATS ON FILE

FILE DESC: N-13/D003

PLANS/PLATS 6

CITY OF ALBUQUERQUE

C

B

A



B

A

THIS PLAN SHOT TWICE
ONCE ON LIGHT AND
ONCE ON DARK.

CITY OF ALBUQUERQUE
THIS MICROIMAGE IS THE BEST
POSSIBLE REPRODUCTION DUE
TO THE POOR QUALITY OF THE
ORIGINAL DOCUMENT.

R# 22 DATE 12593 OP EP

CITY OF ALBUQUERQUE

This microimage is certified
to be a complete and accurate
copy of the original as it
appears in the files of the
PUBLIC WORKS DEPARTMENT -
HYDROLOGY DIVISION
and was filmed in the normal
course of business.
The photographic processes
used meet the Basic Microfilm
Standards of the National
Micrographics Association
(MS115-1977).

Karen Aiken
CITY CLERK RECORDER

OFFICIAL SEAL
NORBERTA SANCHEZ
NOTARY PUBLIC
STATE OF NEW MEXICO
My Commission Expires MAY 8 1995
Norberta Sanchez

B 16 A 12

CITY OF ALBUQUERQUE

BOUNDARY AND TOPOGRAPHIC SURVEY OF WELLBORN PAINT MANUFACTURING CO., INC.

BERNALILLO COUNTY, NEW MEXICO

OCTOBER, 1984

REVISED - APRIL, 1989

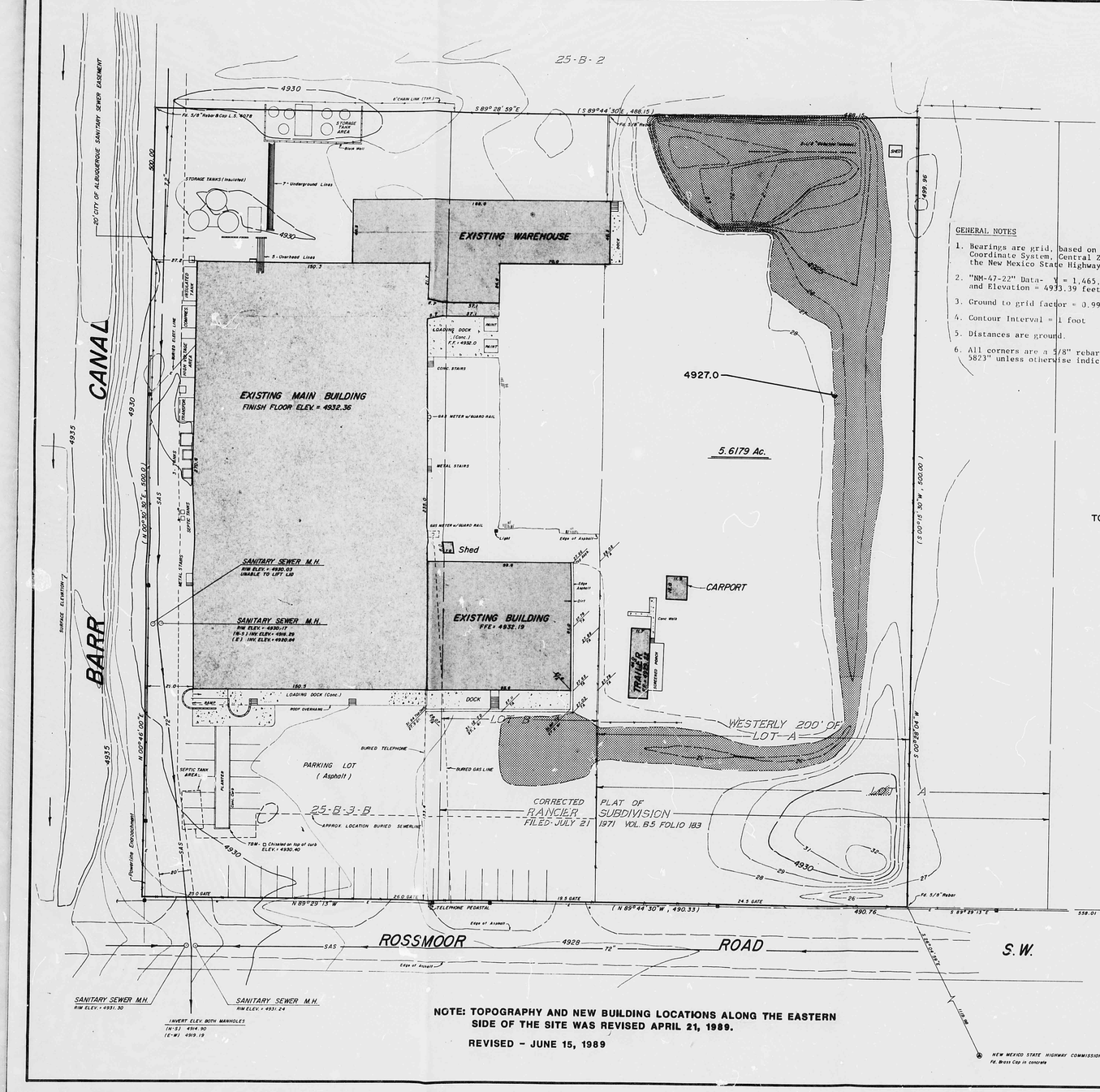

GENERAL NOTES

1. Bearings are grid, based on the New Mexico State Plane Coordinate System, Central Zone, and rotated to grid at the New Mexico State Highway Commission Monument "NM-47-22".
2. "NM-47-22" Data- Y = 1,465,319.28 feet, X = 378,019.43 feet and Elevation = 4933.39 feet, Delta Alpha = -00° 14' 02"
3. Ground to grid factor = 0.99968097
4. Contour Interval = 1 foot
5. Distances are ground.
6. All corners are a 5/8" rebar and surveap stamped "HUGG LS 5823" unless otherwise indicated.

LAND DIVISION
LAND OF
BRUCE HEBENSTREIT
FILED - JUNE 3 1969

LEGAL DESCRIPTION

That certain parcel of land situate within Section 6, Township 9 North, Range 3 East, New Mexico Principal Meridian, Bernalillo County, New Mexico, comprising Lot lettered "B" and the Westerly Two hundred (200) feet of Lot lettered "A", Rancier Subdivision, as the same are shown and designated on the plat entitled "CORRECTED PLAT OF RANCIER SUBDIVISION OF TRACT 25-B-3-A-1, M.R.G.C.D. MAP 45, BERNALILLO COUNTY, NEW MEXICO", filed in the office of the County Clerk of Bernalillo County, New Mexico, on July 12, 1971, and Tract 25-B-3-B as the same is shown and designated on Map Number 45 of the surveys of the Middle Rio Grande Conservancy District, more particularly described as follows:

BEGINNING at the Southeast corner of said Westerly Two hundred (200) feet of Tract lettered "A" and the Southeast corner of the parcel herein described, a point on the Northerly right of way line of Rossmoor Road S. W. (an existing 5/8" rebar found in place), whence (1) the Southwest corner of said Section 6 (a 2" iron pipe and brass cap found in place) bears S 89° 29' 13" E, 558.01 feet and S 79° 50' 56" E, 175.46 feet distant, and (2) New Mexico State Highway Commission Monument "NM-47-22" (an existing brass cap monument) bears S 26° 04' 59" E, 1119.98 feet distant; Thence,

N 89° 29' 13" W, 490.76 feet along said Northerly right of way line of Rossmoor Road S. W. to an intersection with the Easterly right of way line of the Barr Canal and the Southwesterly corner of the parcel herein described; Thence,

N 00° 46' 00" E, 500.00 feet along said Easterly right of way line of the Barr Canal to the Northwest corner of the parcel herein described; Thence,

S 89° 28' 59" E, 488.15 feet to the Northeast corner of the parcel herein described; Thence,

S 00° 28' 04" W, 499.96 feet to the Southeast corner and point of beginning of the parcel herein described.

Said parcel contains 244,717 square feet or 5.6179 acres, more or less.

TOTAL PONDING REQUIRED = 30,866 c.f. + 11,087 c.f. OF COMPENSATORY PONDING = 41,953 c.f.
TOTAL PONDING PROVIDED = 54,018 c.f.
(AT ELEVATION 4927.0)

SURVEYORS NOTE:

As no easement documents were provided by the owner for this survey a thorough title search should be done on this site before any future construction is contemplated.

SURVEYORS CERTIFICATION

I, Garry P. Hugg, New Mexico Professional Land Surveyor Number 5823, hereby certify that this plat of survey was prepared from field notes of an actual ground survey performed by me or under my supervision, that it meets the Standards for Land Surveying in New Mexico as adopted by the New Mexico State Board of Registration for Professional Engineers and Land Surveyors, and that it is true and correct to the best of my knowledge and belief.

Garry P. Hugg
NMPLS No. 5823
November 1, 1984

I CHARLES M. EASTERLING, A NEW MEXICO REGISTERED PROFESSIONAL ENGINEER, CERTIFY THAT THE SITE GRADING WAS PERFORMED IN SUBSTANTIAL COMPLIANCE WITH THE APPROVED DRAINAGE PLAN (N-13/D3)

NEW MEXICO 6411 REGISTERED PROFESSIONAL ENGINEER

RECEIVED
JUL 07 1989
HYDROLOGY SECTION

"AS-BUILT"

hugg surveying co.
1701 Grande S.E. Rio Rancho, New Mexico 87124 Phone (505) 892 8800

NOTE: TOPOGRAPHY AND NEW BUILDING LOCATIONS ALONG THE EASTERN SIDE OF THE SITE WAS REVISED APRIL 21, 1989.

REVISED - JUNE 15, 1989

1-BC-56

THIS PLAN SHOT TWICE
ONCE ON LIGHT AND
ONCE ON DARK.

CITY OF ALBUQUERQUE
THIS MICROIMAGE IS THE BEST POSSIBLE REPRODUCTION DUE TO THE POOR QUALITY OF THE ORIGINAL DOCUMENT.

R# 22 DATE 6/5/93 OP KP

CITY OF ALBUQUERQUE

This microimage is certified to be a complete and accurate copy of the original as it appears in the files of the PUBLIC WORKS DEPARTMENT - HYDROLOGY DIVISION and was filmed in the normal course of business. The photographic processes used meet the Basic Microfilm Standards of the National Micrographics Association (MS115-1977).

Karen Aeme
CITY CLERK RECORDER

OFFICIAL SEAL
NORBERTA SANCHEZ
NOTARY PUBLIC
STATE OF NEW MEXICO
My Commission Expires: May 8 1994
Norberta Sanchez

D 24 C 20 B 16 A 12 | CITY OF ALBUQUERQUE | C D

BOUNDARY AND TOPOGRAPHIC SURVEY
OF
WELLBORN PAINT MANUFACTURING CO., INC.
BERNALILLO COUNTY, NEW MEXICO
OCTOBER 1988
REVISED - APRIL, 1989

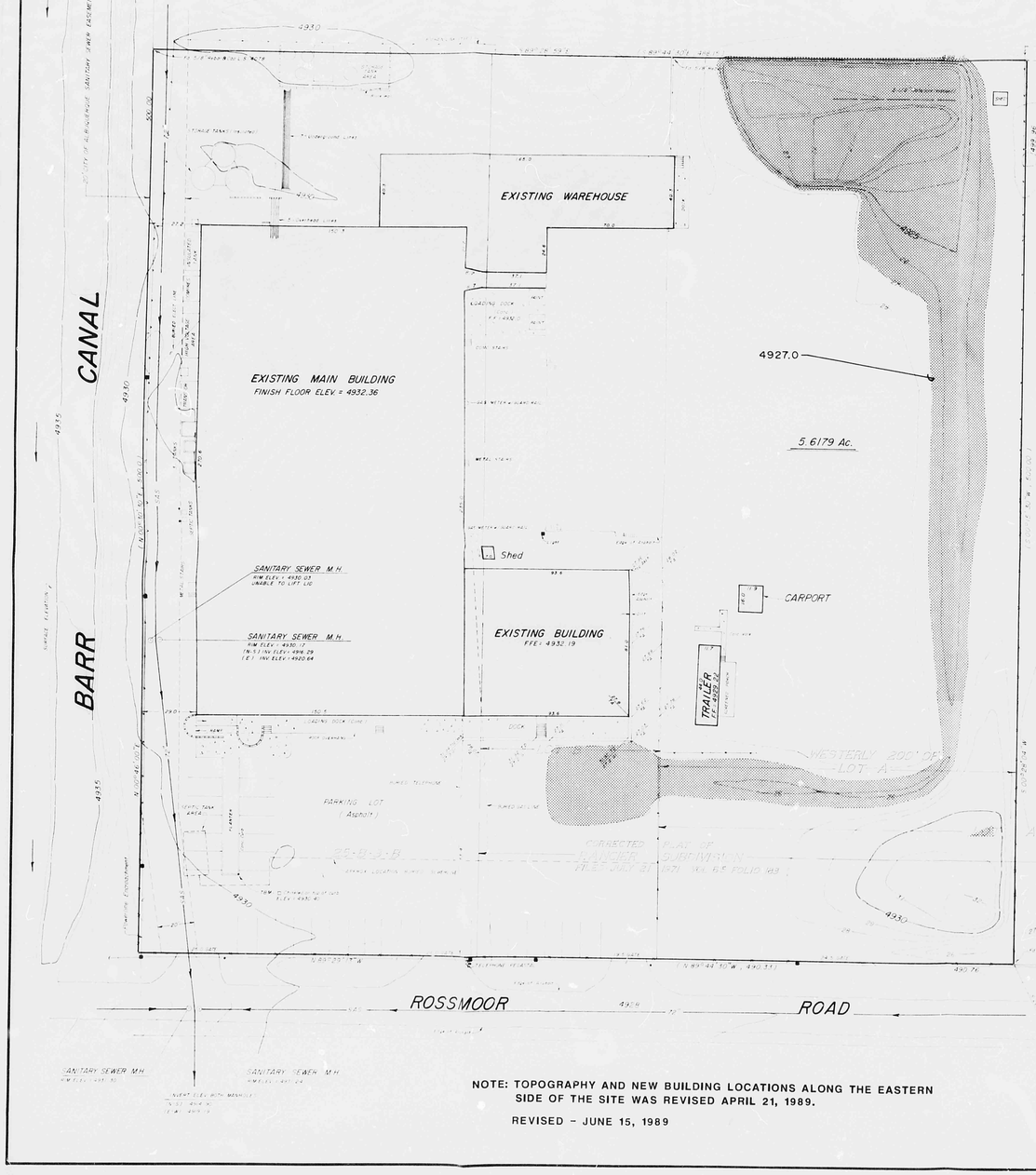

NOTE: TOPOGRAPHY AND NEW BUILDING LOCATIONS ALONG THE EASTERN SIDE OF THE SITE WAS REVISED APRIL 21, 1989.
REVISED - JUNE 15, 1989

TOTAL PONDING REQUIRED = 30,866 c.f. + 11,087 c.f. OF COMPENSATORY PONDING = 41,953 c.f.
TOTAL PONDING PROVIDED = 54,016 c.f.
AT ELEVATION 4927.0

Scale 1" = 30'

I CHARLES M. EASTERLING, A NEW MEXICO REGISTERED PROFESSIONAL ENGINEER, CERTIFY THAT THE SITE GRADING WAS PERFORMED IN SUBSTANTIAL COMPLIANCE WITH THE APPROVED DRAINAGE PLAN (N-13/D3)

"AS-BUILT"

rugg surveying co.

1-BC-56

THIS PLAN SHOT TWICE
ONCE ON LIGHT AND
ONCE ON DARK.

CITY OF ALBUQUERQUE
THIS MICROIMAGE IS THE BEST POSSIBLE REPRODUCTION DUE TO THE POOR QUALITY OF THE ORIGINAL DOCUMENT.

BY 22 DATE 4-5-90

CITY OF ALBUQUERQUE
This microimage is certified to be a complete and accurate copy of the original as it appears in the files of the PUBLIC WORKS DEPARTMENT - HYDROLOGY DIVISION and was filmed in the normal course of business. The photographic processes used meet the Basic Microfilm Standards of the National Micrographics Association (MS115-1977).

CITY CLERK RECORDER

OFFICIAL SEAL
NORBERTA SANCHEZ
NOTARY PUBLIC
STATE OF NEW MEXICO
My Commission Expires July 5, 1991

D 24 C 20 B 16 A 12

CITY OF ALBUQUERQUE

C D

BOUNDARY AND TOPOGRAPHIC SURVEY
OF
WELLBORN PAINT MANUFACTURING CO., INC.

BERNALILLO COUNTY, NEW MEXICO

OCTOBER, 1984

REVISED - APRIL, 1989

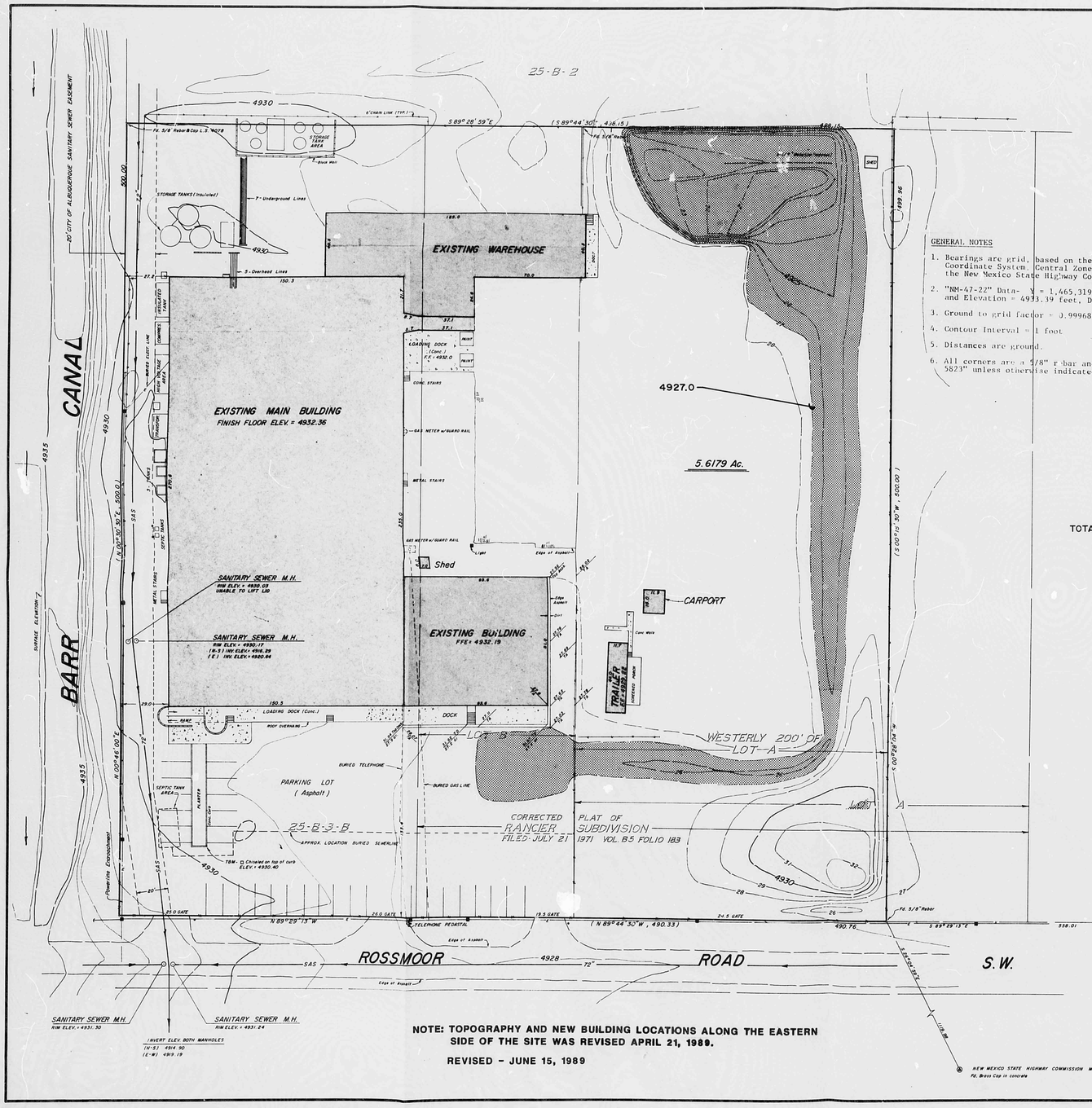

GENERAL NOTES

1. Bearings are grid, based on the New Mexico State Plane Coordinate System, Central Zone, and rotated to grid at the New Mexico State Highway Commission Monument "NM-47-22".
2. "NM-47-22" Data- Y = 1,465,319.28 feet, X = 378,019.43 feet and Elevation = 4933.39 feet, Delta Alpha = -00° 14' 02"
3. Ground to grid factor = 0.99968097
4. Contour Interval = 1 foot
5. Distances are ground.
6. All corners are a 5/8" r bar and surveap stamped "HUGG LS 5823" unless otherwise indicated.

LAND DIVISION
LAND OF
BRUCE HEBENSTREIT
FILED - JUNE 3 1969

LEGAL DESCRIPTION

That certain parcel of land situate within Section 6, Township 9 North, Range 3 East, New Mexico Principal Meridian, Bernalillo County, New Mexico, comprising Lot lettered "B" and the Westerly Two hundred (200) feet of Lot lettered "A", Rancier Subdivision, as the same are shown and designated on the plat entitled "CORRECTED PLAT OF RANCIER SUBDIVISION OF TRACT 25-B-3-A-1 M.R.G.C.D. MAP 45, BERNALILLO COUNTY, NEW MEXICO", filed in the office of the County Clerk of Bernalillo County, New Mexico, on July 12, 1971, and Tract 25-B-3-B as the same is shown and designated on Map Number 45 of the surveys of the Middle Rio Grande Conservancy District, more particularly described as follows:

BEGINNING at the Southeast corner of said Westerly Two hundred (200) feet of Tract lettered "A" and the Southeast corner of the parcel herein described, a point on the Northerly right of way line of Rossmoor Road S. W. (an existing 5/8" rebar found in place), whence (1) the Southwest corner of said Section 6 (a 2" iron pipe and brass cap found in place) bears S 89° 29' 13" E, 558.01 feet and S 79° 50' 36" E, 175.46 feet distant, and (2) New Mexico State Highway Commission Monument "NM-47-22" (an existing brass cap monument) bears S 26° 04' 59" E, 1119.98 feet distant; Thence,

N 89° 29' 13" W, 490.76 feet along said Northerly right of way line of Rossmoor Road S. W. to an intersection with the Easterly right of way line of the Barr Canal and the Southwesterly corner of the parcel herein described; Thence,

N 00° 46' 00" E, 500.00 feet along said Easterly right of way line of the Barr Canal to the Northwest corner of the parcel herein described; Thence,

S 89° 28' 59" E, 488.15 feet to the Northeast corner of the parcel herein described; Thence,

S 00° 28' 04" W, 499.96 feet to the Southeast corner and point of beginning of the parcel herein described.

Said parcel contains 244,717 square feet or 5.6179 acres, more or less.

TOTAL PONDING REQUIRED = 30,866 c.f. + 11,087 c.f. OF COMPENSATORY PONDING = 41,953 c.f.
TOTAL PONDING PROVIDED = 54,018 c.f.
(AT ELEVATION 4927.0)

SURVEYORS NOTE:

As no easement documents were provided by the owner for this survey a thorough title search should be done on this site before any future construction is contemplated.

Scale 1" = 30'

SURVEYORS CERTIFICATION

I, Garry P. Hugg, New Mexico Professional Land Surveyor Number 5823, hereby certify that this plat of survey was prepared from field notes of an actual ground survey performed by me or under my supervision, that it meets the Standards for Land Surveying in New Mexico as adopted by the New Mexico State Board of Registration for Professional Engineers and Land Surveyors, and that it is true and correct to the best of my knowledge and belief.

Garry P. Hugg
NMPLS No. 5823
November 1, 1984

I CHARLES M. EASTERLING, A NEW MEXICO REGISTERED PROFESSIONAL ENGINEER, CERTIFY THAT THE SITE GRADING WAS PERFORMED IN SUBSTANTIAL COMPLIANCE WITH THE APPROVED DRAINAGE PLAN (N-13/D3)

NOTE: TOPOGRAPHY AND NEW BUILDING LOCATIONS ALONG THE EASTERN SIDE OF THE SITE WAS REVISED APRIL 21, 1989.

REVISED - JUNE 15, 1989

"AS-BUILT"

hugg surveying co.
1701 Grande S.E. Rio Rancho, New Mexico 87124 Phone: (505) 892-8800

RECEIVED
JUL 07 1989
HYDROLOGY SECTION

THIS PLAN SHOT TWICE
ONCE ON LIGHT AND
ONCE ON DARK.

CITY OF ALBUQUERQUE
THIS MICROIMAGE IS THE BEST POSSIBLE REPRODUCTION DUE TO THE POOR QUALITY OF THE ORIGINAL DOCUMENT.

Roll 22 DATE 2/7/92 OPR ESP

CITY OF ALBUQUERQUE

This microimage is certified to be a complete and accurate copy of the original as it appears in the files of the PUBLIC WORKS DEPARTMENT - HYDROLOGY DIVISION and was filmed in the normal course of business. The photographic processes used meet the Basic Microfilm Standards of the National Micrographics Association (MS115-1977).

CITY CLERK RECORDER

OFFICIAL SEAL
NORBERTA SANCHEZ
NOTARY PUBLIC
STATE OF NEW MEXICO
My Commission Expires: MAY 8 1995

1-Bc-56

D 24 C 20 B 16 A 12 | CITY OF ALBUQUERQUE C D

BOUNDARY AND TOPOGRAPHIC SURVEY
OF
WELLBORN PAINT MANUFACTURING CO., INC.
BERNALILLO COUNTY, NEW MEXICO
OCTOBER, 1988

REVISED - APRIL, 1989

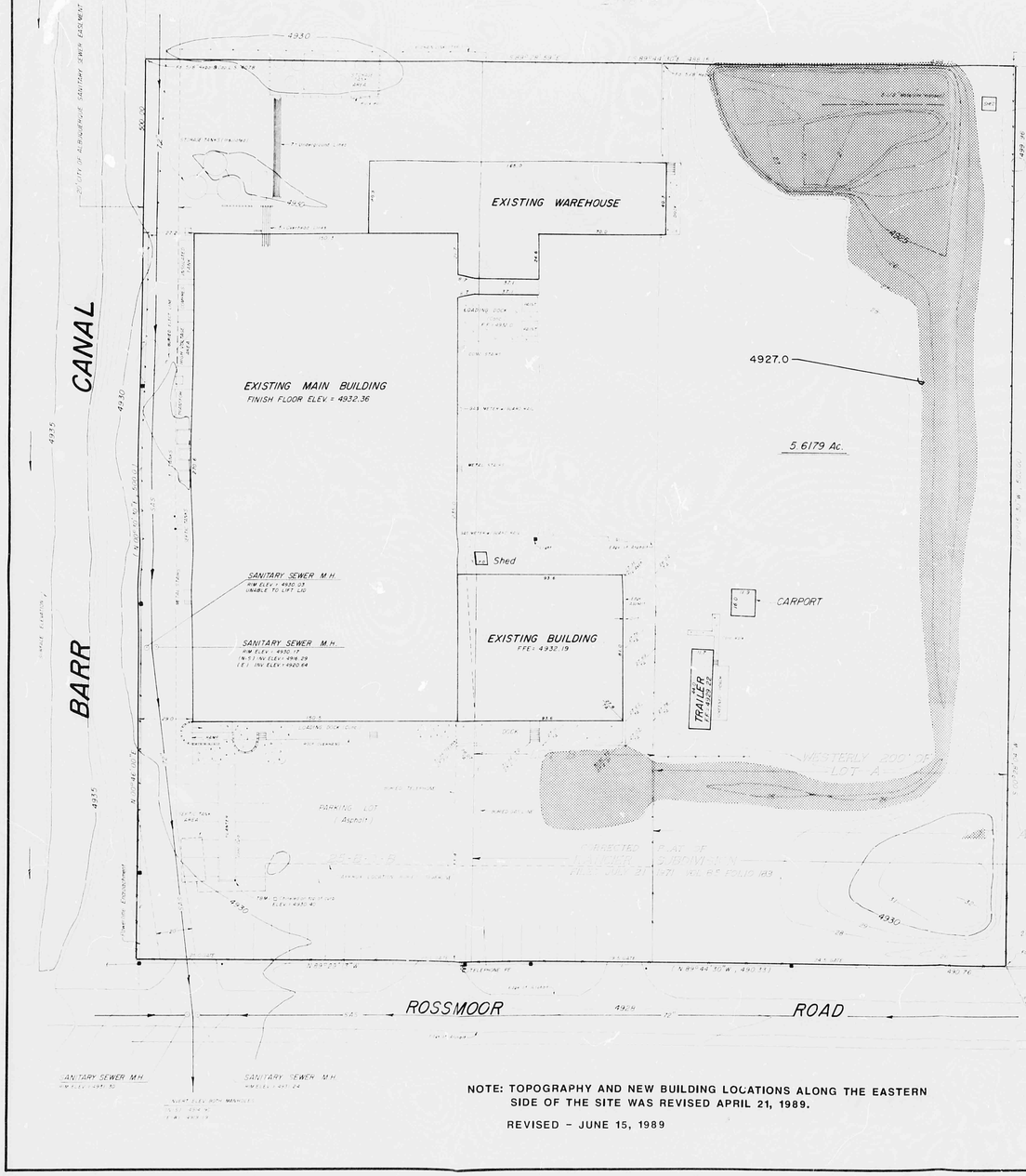

NOTE: TOPOGRAPHY AND NEW BUILDING LOCATIONS ALONG THE EASTERN SIDE OF THE SITE WAS REVISED APRIL 21, 1989.

REVISED - JUNE 15, 1989

TOTAL PONDING REQUIRED = 30,866 c.f. + 11,087 c.f. OF COMPENSATORY PONDING = 41,953 c.f.
TOTAL PONDING PROVIDED = 54,018 c.f.
AT ELEVATION 4927.01

Scale 1" = 30'

I CHARLES M. EASTERLING, A NEW MEXICO REGISTERED PROFESSIONAL ENGINEER, CERTIFY THAT THE SITE GRADING WAS PERFORMED IN SUBSTANTIAL COMPLIANCE WITH THE APPROVED DRAINAGE PLAN (N-13/D3)

"AS-BUILT"

hugg surveying co.

1-BC-56

THIS PLAN SHOT TWICE
ONCE ON LIGHT AND
ONCE ON DARK.

CITY OF ALBUQUERQUE
THIS MICROIMAGE IS THE BEST POSSIBLE REPRODUCTION DUE TO THE POOR QUALITY OF THE ORIGINAL DOCUMENT.

BK 22 DATE 3593 OF 92

CITY OF ALBUQUERQUE

This microimage is certified to be a complete and accurate copy of the original as it appears in the files of the PUBLIC WORKS DEPARTMENT - HYDROLOGY DIVISION and was filmed in the normal course of business. The photographic processes used meet the Basic Microfilm Standards of the National Micrographics Association (MS115-1977).

CITY CLERK RECORDER

OFFICIAL SEAL
NORBERTA SANCHEZ
NOTARY PUBLIC
STATE OF NEW MEXICO
My Commission Expires MAY 6 '90

D 24 C 20 B 16 A 12 | CITY OF ALBUQUERQUE | C D

BOUNDARY AND TOPOGRAPHIC SURVEY
OF
WELLBORN PAINT MANUFACTURING CO., INC.
BERNALILLO COUNTY, NEW MEXICO
OCTOBER, 1984

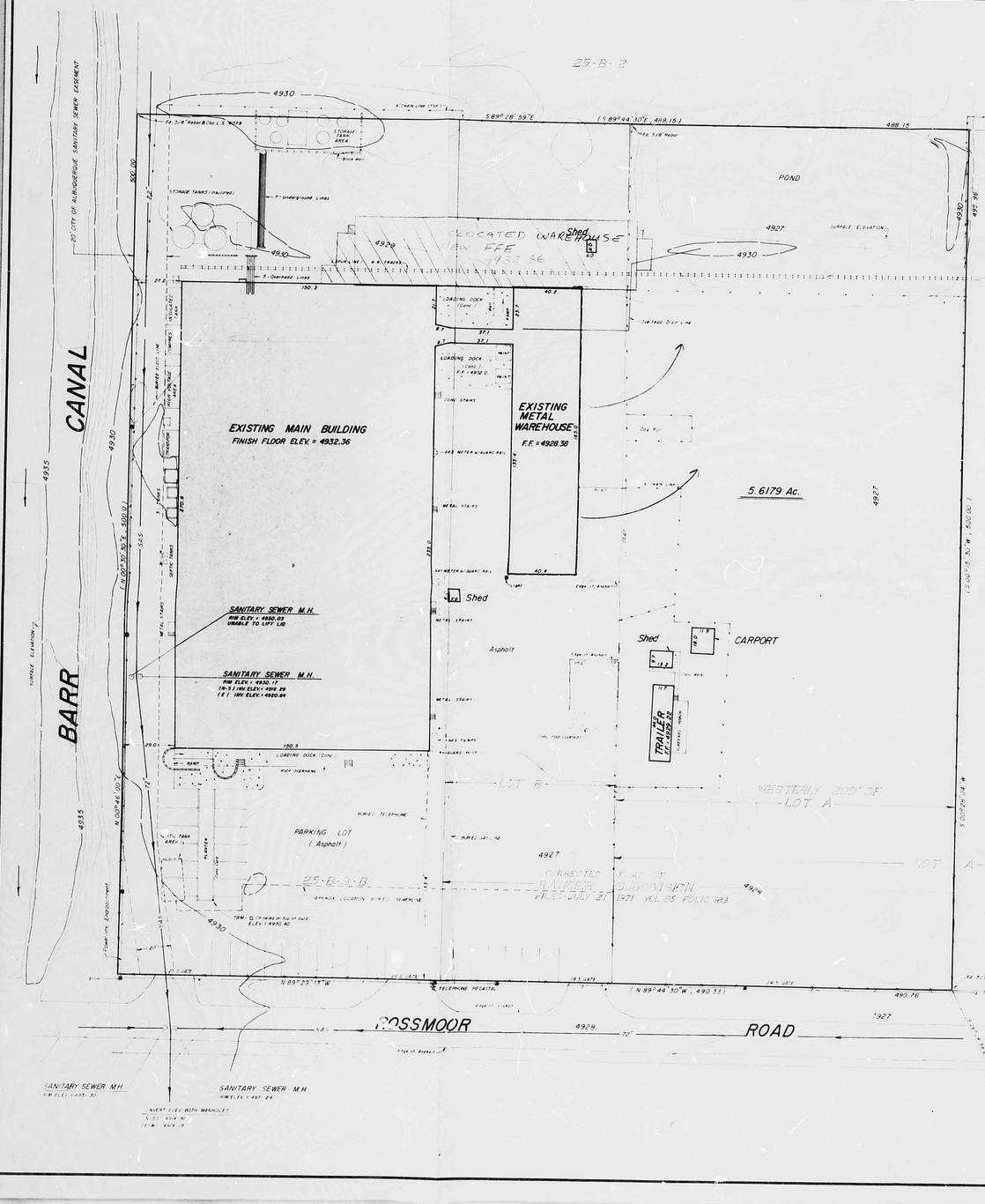

GENERAL NOTES

1. Bearings are grid, based on the New Mexico State Plane Coordinate System, Central Zone, and rotated to grid at the New Mexico State Highway Commission Monument "NM-47-22".
2. "NM-47-22" Data: Y = 1,465,319.28 Feet, X = 376,019.43 Feet and Elevation = 4913.9 Feet, Delta Alpha = -00° 14' 0."
3. Ground to grid factor = 1.000096
4. Contour Interval = 1 Foot
5. Distances are ground.
6. All corners are 1/2" rebar and survey cap stamped "BRGG LS 5078" unless otherwise indicated.

LAND DIVISION
LAND OF
BRUCE REBENSTREIT
FILED - JUNE 3 1969

NOTE: FLOOR ELEV 4927.0
REF FEMA PANEL # 40

RECEIVED
JAN 15 1988
HYDROLOGY SECTION

LEGAL DESCRIPTION

That certain parcel of land situate within Section 6, Township 9 North, Range 4 East, New Mexico Principal Meridian, Bernalillo County, New Mexico, comprising Lot lettered "A" and the Westerly 200 Hundred (200) feet of Lot lettered "B" Chester Subdivision, as the same are shown and designated on the plat entitled "CHESTER PLAT OF ELANDER SUBDIVISION OF TRACT 5-B-2, SEC. 6, T. 9N., R. 4E., N.M.P.M., BERNALILLO COUNTY, NEW MEXICO", filed in the office of the County Clerk of Bernalillo County, New Mexico, on July 21, 1971, and later referred to as the same is shown and delineated on Map Number 43 of the survey of the Middle Rio Grande Conservancy District, more particularly described as follows:

BEGINNING at the Southeast corner of said Westerly Two Hundred (200) feet of Lot lettered "B" and the Southeast corner of the parcel herein described, a point on the Northerly right of way line of Rossmoor Road S. W. (an existing 72' right of way) whence (1) the Southeast corner of said Section 6 a 1/2" rebar found in place) bears S. 89° 44' 30" E. 1611.36 feet and S. 00° 15' 30" E. 175.46 feet distant, and (2) New Mexico State Highway Dept. Monument "NM-47-22" (an existing brass cap monument) bears S. 89° 44' 30" E. 1119.36 feet distant, thence,

S. 89° 44' 30" W., 490.33 feet along said Northerly right of way line of Rossmoor Road S. W. to an inter-section with the Easterly right of way line of the Barr Canal and the Southwesterly corner of the parcel herein described, thence,

N. 00° 46' 00" E., 500.00 feet along said Easterly right of way line of the Barr Canal to the Northwest corner of the parcel herein described, Thence,

S. 89° 28' 59" E., 488.15 feet to the Northeast corner of the parcel herein described, Thence,

S. 00° 15' 30" W., 500.00 feet to the Southeast corner and point of beginning of the parcel herein described.

Said parcel contains 5.6179 square feet or 244,708 square feet or more or less.

SURVEYOR'S CERTIFICATION

I, Gary P. Biggs, New Mexico Professional Land Surveyor Number 5078, hereby certify that this plat of survey was prepared from field notes of an actual ground survey performed by me or under my supervision; that it meets the Standards of Land Surveying in New Mexico as adopted by the New Mexico State Board of Registration for Professional Engineers and Land Surveyors, and that it is true and correct to the best of my knowledge and belief.

Gary P. Biggs
NM PLS 5078
Date: 10-15-84

Scale 1" = 30'

THIS PLAN SHOT TWICE
ONCE ON LIGHT AND
ONCE ON DARK.

CITY OF ALBUQUERQUE
THIS MICROIMAGE IS THE BEST POSSIBLE REPRODUCTION DUE TO THE POOR QUALITY OF THE ORIGINAL DOCUMENT.

R# 22 DATE 6-25-93 OP ESP

CITY OF ALBUQUERQUE

This microimage is certified to be a complete and accurate copy of the original as it appears in the files of the PUBLIC WORKS DEPARTMENT - HYDROLOGY DIVISION and was filmed in the normal course of business. The photographic processes used meet the Basic Microfilm Standards of the National Micrographics Association (MS115-1977).

CITY CLERK RECORDER

OFFICIAL SEAL
NORBERTA SANCHEZ
NOTARY PUBLIC
STATE OF NEW MEXICO
My Commission Expires MAY 8 1995

rugg surveying co.
1701 Grande N.E. New Mexico New Mexico 87124 Phone (505) 897-8800

1-RA-51

D 24 | C 20 | B 16 | A 12

CITY OF ALBUQUERQUE

C | D

BOUNDARY AND TOPOGRAPHIC SURVEY
OF
WELLBORN PAINT MANUFACTURING CO., INC.
BERNALILLO COUNTY, NEW MEXICO

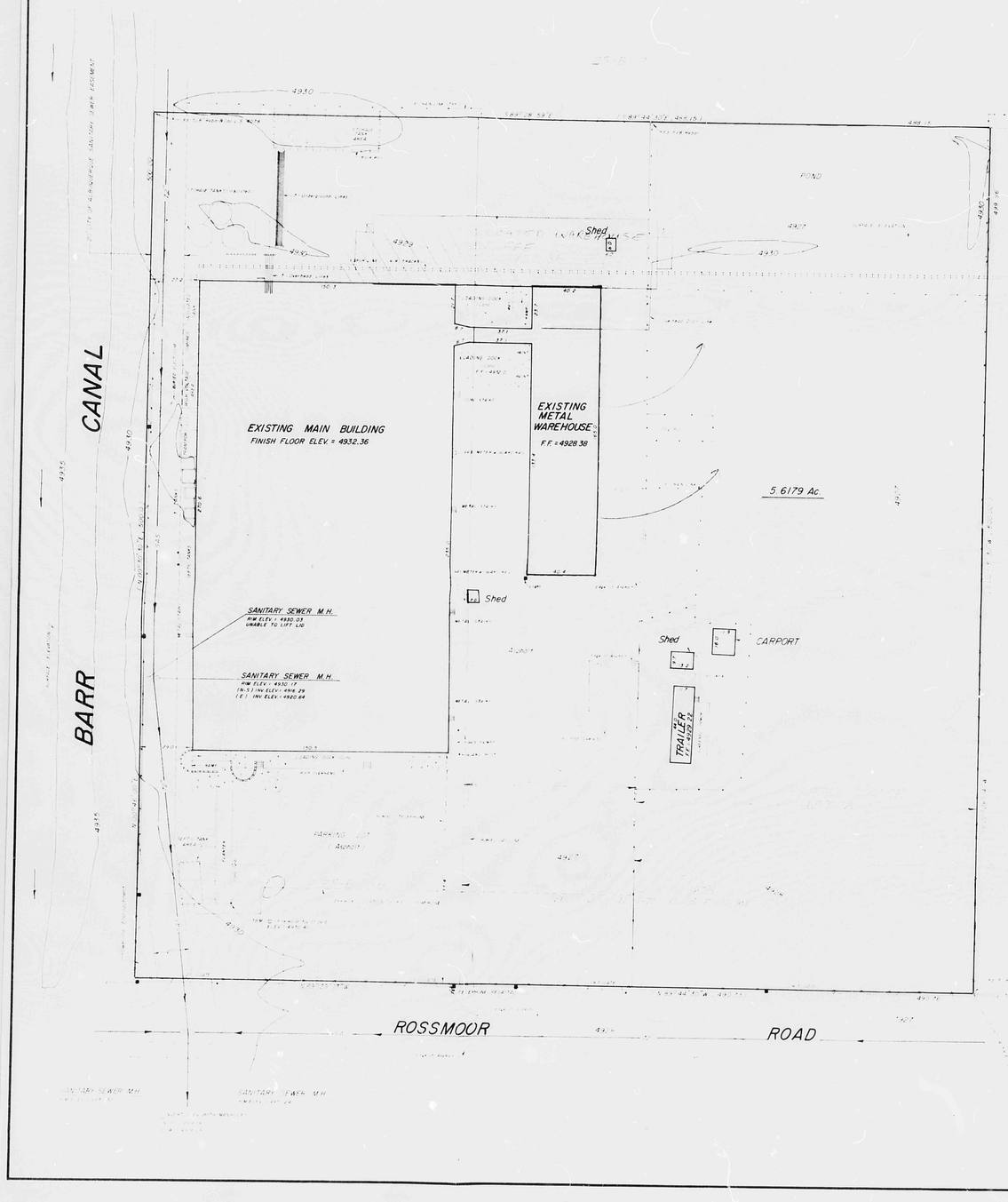

Scale 1" = 30'

rugg surveying co.

1-RA-51

THIS PLAN SHOT TWICE
ONCE ON LIGHT AND
ONCE ON DARK.

CITY OF ALBUQUERQUE
THIS MICROIMAGE IS THE BEST POSSIBLE REPRODUCTION DUE TO THE POOR QUALITY OF THE ORIGINAL DOCUMENT.

R# 22 DATE 2-25-93 OP EDP

CITY OF ALBUQUERQUE

This microimage is certified to be a complete and accurate copy of the original as it appears in the files of the PUBLIC WORKS DEPARTMENT - HYDROLOGY DIVISION and was filmed in the normal course of business. The photographic processes used meet the Basic Microfilm Standards of the National Micrographics Association (MS115-1977).

CITY CLERK RECORDER

OFFICIAL SEAL
NORBERTA SANCHEZ
NOTARY PUBLIC
STATE OF NEW MEXICO
My Commission Expires MAY 8 1995

RECEIVED
JAN 15 1988
HYDROLOGY SECTION

D 24 C 20 B 16 A 12

CITY OF ALBUQUERQUE

C D

BOUNDARY AND TOPOGRAPHIC SURVEY
OF
WELLBORN PAINT MANUFACTURING CO., INC.

BERNALILLO COUNTY, NEW MEXICO

OCTOBER, 1984

REVISED - APRIL, 1989

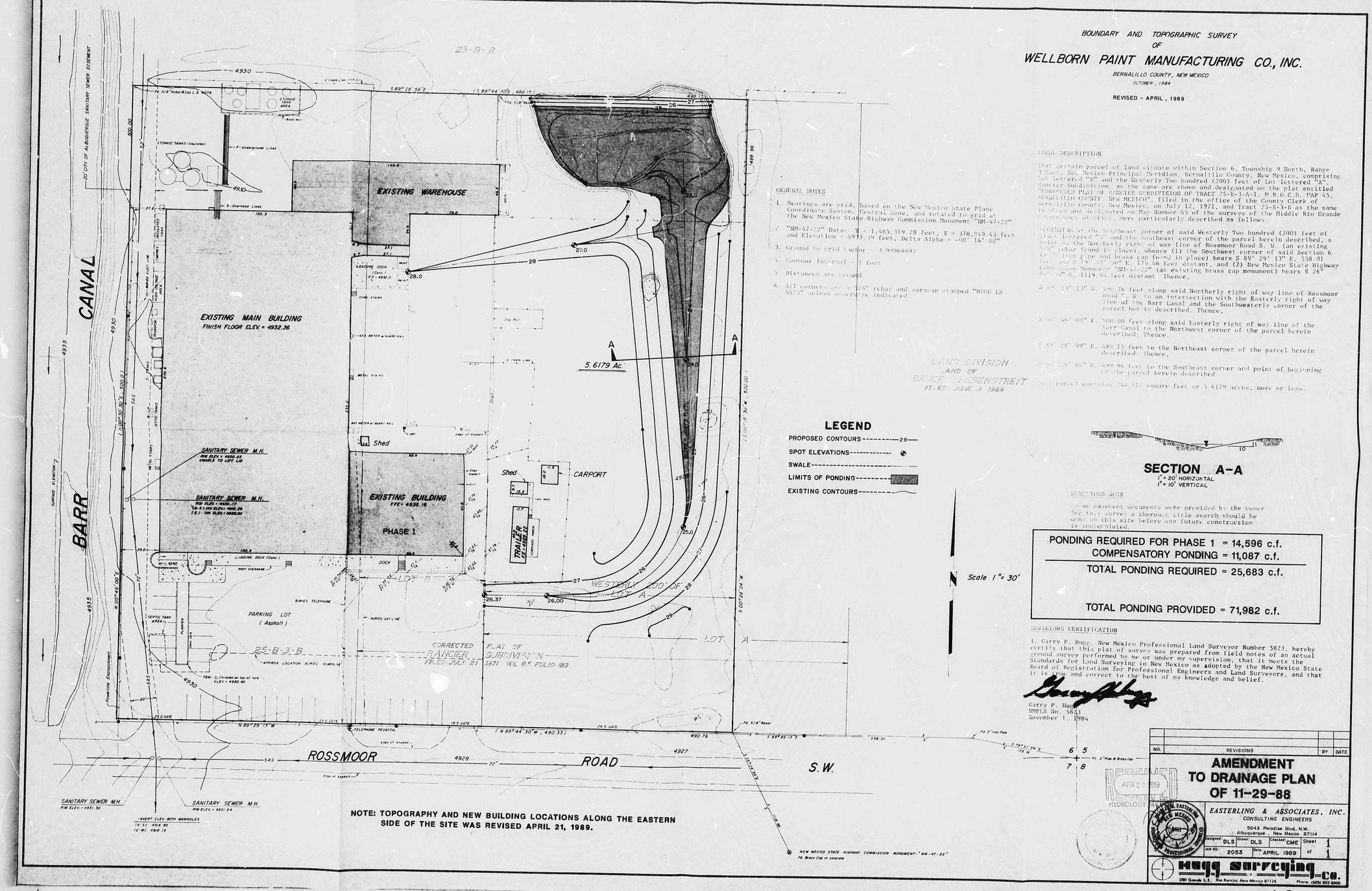

GENERAL NOTES

1. Bearings are grid, based on the New Mexico State Plane Coordinate System, Central Zone, and rotated to grid at the New Mexico State Highway Commission Monument "NM-47-22"
2. "NM-47-22" Data- Y = 1,465,319.28 feet, X = 378,019.43 feet and Elevation = 4933.39 feet. Delta Alpha = -00° 14' 02"
3. Ground to grid factor = 0.99968097
4. Contour Interval = 1 foot
5. Distances are ground
6. All corners are 1/2" rebar and surveyor stamped "HUGG LS 5823" unless otherwise indicated.

LAND DIVISION
LAND OF
BRUCE REBENSTREIT
FILED: JUNE 3 1969

LEGEND

PROPOSED CONTOURS ---------- 28

SPOT ELEVATIONS ----------

SWALE ----------

LIMITS OF PONDING ----------

EXISTING CONTOURS ----------

SECTION A-A

1" = 20' HORIZONTAL
1" = 10' VERTICAL

Scale 1" = 30'

SURVEYORS NOTE

No easement documents were provided by the owner for this survey a thorough title search should be done on this site before any future construction is contemplated.

PONDING REQUIRED FOR PHASE 1 = 14,596 c.f.
COMPENSATORY PONDING = 11,087 c.f.
TOTAL PONDING REQUIRED = 25,683 c.f.

TOTAL PONDING PROVIDED = 71,982 c.f.

LEGAL DESCRIPTION

That certain parcel of land situate within Section 6, Township 9 North, Range 3 East, New Mexico Principal Meridian, Bernalillo County, New Mexico, comprising Lot lettered "B" and the Westerly Two hundred (200) feet of Lot lettered "A", Rancier Subdivision, as the same are shown and designated on the plat entitled "CORRECTED PLAT OF RANCIER SUBDIVISION OF TRACT 25-B-3-A-1, M.R.G.C.D. MAP 45, BERNALILLO COUNTY, NEW MEXICO", filed in the office of the County Clerk of Bernalillo County, New Mexico, on July 12, 1971, and Tract 25-B-3-B as the same is shown and designated on Map Number 45 of the surveys of the Middle Rio Grande Conservancy District, more particularly described as follows:

BEGINNING at the Southeast corner of said Westerly Two hundred (200) feet of Tract lettered "A" and the Southeast corner of the parcel herein described, a point on the Northerly right of way line of Rossmoor Road S. W. (an existing 5/8" rebar found in place), whence (1) the Southwest corner of said Section 6 (a 2" iron pipe and brass cap found in place) bears S 89° 29' 13" E, 558.01 feet and S 26° 56' 56" E, 175.46 feet distant, and (2) New Mexico State Highway Commission Monument "NM-47-22" (an existing brass cap monument) bears S 26° 06' 19" E, 1119.76 feet distant. Thence,

S 89° 29' 13" W, 490.76 feet along said Northerly right of way line of Rossmoor Road S. W. to an intersection with the Easterly right of way line of the Barr Canal and the Southwesterly corner of the parcel her in described. Thence,

N 00° 46' 00" E, 500.00 feet along said Easterly right of way line of the Barr Canal to the Northwest corner of the parcel herein described. Thence,

S 89° 28' 59" E, 488.15 feet to the Northeast corner of the parcel herein described. Thence,

S 00° 28' 04" W, 499.96 feet to the Southeast corner and point of beginning of the parcel herein described

Said parcel contains 246,717 square feet or 5.6179 acres, more or less.

SURVEYORS CERTIFICATION

I, Garry P. Hugg, New Mexico Professional Land Surveyor Number 5823, hereby certify that this plat of survey was prepared from field notes of an actual ground survey performed by me or under my supervision, that it meets the Standards for Land Surveying in New Mexico as adopted by the New Mexico State Board of Registration for Professional Engineers and Land Surveyors, and that it is true and correct to the best of my knowledge and belief.

Garry P. Hugg
NMPLS No. 5823
November 1, 1984

NOTE: TOPOGRAPHY AND NEW BUILDING LOCATIONS ALONG THE EASTERN SIDE OF THE SITE WAS REVISED APRIL 21, 1989.

NO.	REVISIONS	BY	DATE

AMENDMENT TO DRAINAGE PLAN OF 11-29-88

RECEIVED
APR 20 1989
HYDROLOGY

EASTERLING & ASSOCIATES, INC.
CONSULTING ENGINEERS
5643 Paradise Blvd. N.W.
Albuquerque, New Mexico 87114

Designed: DLS	Drawn: DLS	Checked: CME	Sheet 1
Job No: 2053	Date: APRIL 1989		of 1

hugg surveying co.
1701 Grande S.E. Rio Rancho, New Mexico 87124 Phone (505) 892 8800

1-BE-56

THIS PLAN SHOT TWICE
ONCE ON LIGHT AND
ONCE ON DARK.

CITY OF ALBUQUERQUE
THIS MICROIMAGE IS THE BEST POSSIBLE REPRODUCTION DUE TO THE POOR QUALITY OF THE ORIGINAL DOCUMENT.

R# 22 DATE 6-2593 OP 15P

CITY OF ALBUQUERQUE
This microimage is certified to be a complete and accurate copy of the original as it appears in the files of the PUBLIC WORKS DEPARTMENT - HYDROLOGY DIVISION and was filmed in the normal course of business. The photographic processes used meet the Basic Microfilm Standards of the National Micrographics Association (MS115-1977).

CITY CLERK RECORDER

OFFICIAL SEAL
NORBERTA SANCHEZ
NOTARY PUBLIC
STATE OF NEW MEXICO
My Commission Expires 11 May 8 1990

D 24 C 20 B 16 A 12

CITY OF ALBUQUERQUE

C D

BOUNDARY AND TOPOGRAPHIC SURVEY
OF
WELLBORN PAINT MANUFACTURING CO., INC.

REVISED APRIL 1989

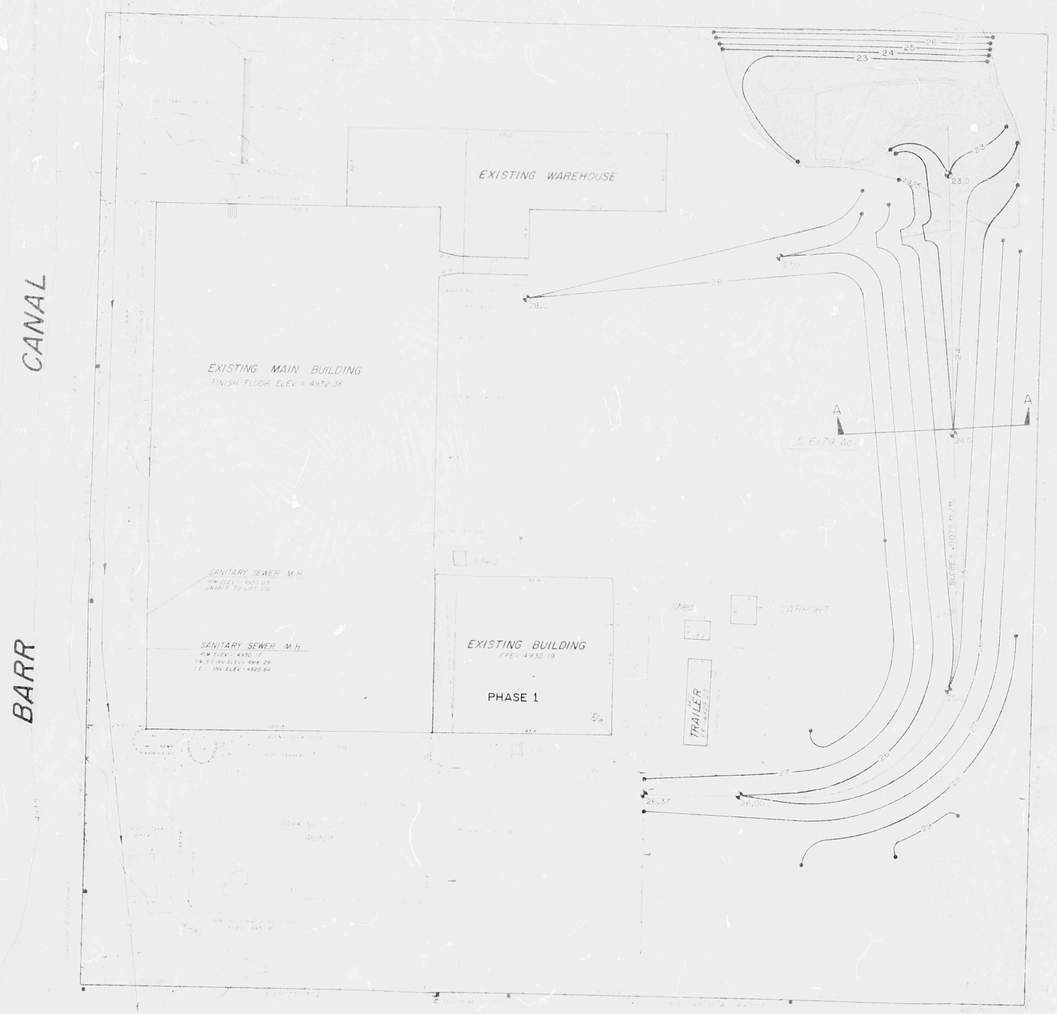

NOTE: TOPOGRAPHY AND NEW BUILDING LOCATIONS ALONG THE EASTERN SIDE OF THE SITE WAS REVISED APRIL 21, 1989.

LEGEND

PROPOSED CONTOURS ----------
SPOT ELEVATIONS ----------
SWALE ----------
LIMITS OF PONDING ----------
EXISTING CONTOURS ----------

SECTION A-A

(1" = 20' HORIZONTAL
1" = 10' VERTICAL)

Scale 1" = 30'

PONDING REQUIRED FOR PHASE 1 = 14,596 c.f.
COMPENSATORY PONDING = 11,087 c.f.
TOTAL PONDING REQUIRED = 25,683 c.f.
TOTAL PONDING PROVIDED = 71,982 c.f.

Gary Clegg

NO.	REVISIONS	BY	DATE

AMENDMENT TO DRAINAGE PLAN OF 11-29-88

EASTERLING & ASSOCIATES, INC.
CONSULTANT ENGINEERS
5545 Pioneer Blvd. NW
Albuquerque, New Mexico 87114

Project No.	Drawn	Checked	Sheet
	DLS	DLS	CME	1
Job No.	2053	APRIL 1989	of	1

rugg surveying co.

1-BC-56

THIS PLAN SHOT TWICE
ONCE ON LIGHT AND
ONCE ON DARK.

CITY OF ALBUQUERQUE
THIS MICROIMAGE IS THE BEST POSSIBLE REPRODUCTION DUE TO THE POOR QUALITY OF THE ORIGINAL DOCUMENT.

By 22 DATE 5/22/89 OF 22

CITY OF ALBUQUERQUE

This microimage is certified to be a complete and accurate copy of the original as it appears in the files of the PUBLIC WORKS DEPARTMENT - HYDROLOGY DIVISION and was filmed in the normal course of business. The photographic processes used meet the Basic Microfilm Standards of the National Micrographics Association (NS115-1977).

Karen Aiken
CITY CLERK, RECORDER

OFFICIAL SEAL
NORBERTA SANCHEZ
NOTARY PUBLIC
STATE OF NEW MEXICO
My Commission Expires 11-24-92

Norberta Sanchez

D 24 C 20 B 16 A 12

CITY OF ALBUQUERQUE

C D

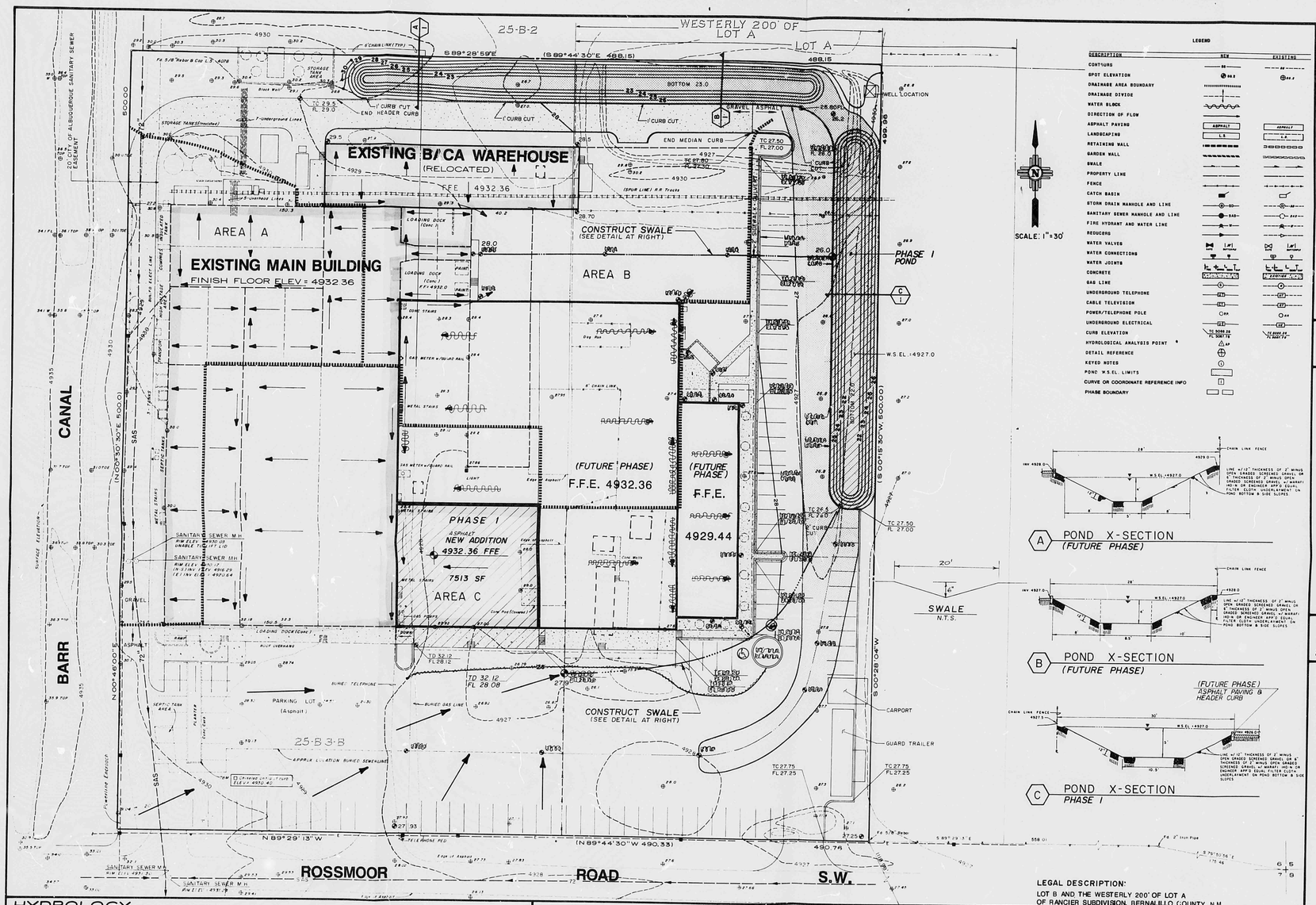

LEGEND

DESCRIPTION	NEW	EXISTING
CONTOURS		
SPOT ELEVATION		
DRAINAGE AREA BOUNDARY		
DRAINAGE DIVIDE		
WATER BLOCK		
DIRECTION OF FLOW		
ASPHALT PAVING	ASPHALT	ASPHALT
LANDSCAPING	L.S.	L.S.
RETAINING WALL		
GARDEN WALL		
SWALE		
PROPERTY LINE		
FENCE		
CATCH BASIN		
STORM DRAIN MANHOLE AND LINE		
SANITARY SEWER MANHOLE AND LINE		
FIRE HYDRANT AND WATER LINE		
REDUCERS		
WATER VALVES		
WATER CONNECTIONS		
WATER JOINTS		
CONCRETE		
GAS LINE		
UNDERGROUND TELEPHONE		
CABLE TELEVISION		
POWER/TELEPHONE POLE		
UNDERGROUND ELECTRICAL		
CURB ELEVATION	TC 5088.88 FL 5087.78	TC 4999.88 FL 4987.78
HYDROLOGICAL ANALYSIS POINT *		
DETAIL REFERENCE		
KEYED NOTES		
POND W.S.EL. LIMITS		
CURVE OR COORDINATE REFERENCE INFO		
PHASE BOUNDARY		

VICINITY MAP ZONE ATLAS MAP NO. N13 P13

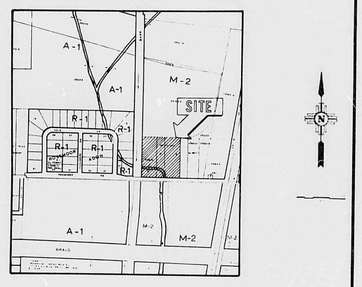

NO 40

FLOOD HAZARD MAP & OFF-SITE FLOWS FROM F.E.M.A.



FLOOD ELEVATION = 4927.0

NO 40

SOILS MAP SOIL SURVEY U.S.D.A., S.C.S.



SCALE 1"=2000'

HYDROLOGY

	ΔP SQ	DA AC	H FT	S FT/FT	L FT	T_c MIN	SOIL TYPE	% IMP	CN	C	P_6 IN	P_{10} IN	P_{100} IN	2 IN/HR	I_{10} IN/HR	I_{100} IN/HR	VOL_2 C.F.	VOL_{10} C.F.	VOL_{100} C.F.	Q_2 C.F.S	Q_{10} C.F.S	Q_{100} C.F.S
EXISTING A		6.57	NA	NA	NA	15	B	60	90	.70	1.02	1.51	2.30	2.15	3.19	4.85	750	1,594	3,164	1.0	1.4	2.2
EXISTING B&C		5.762	NA	NA	NA	10	B	38	81	.60	1.02	1.51	2.30	2.15	3.19	4.85	1,625	5,838	14,596	6.5	9.6	14.6
DEVELOPED A		6.45*	NA	NA	NA	10	B	60	90	.70	1.02	1.51	2.30	2.15	3.19	4.85	750	1,594	3,164	1.0	1.4	2.2
DEVELOPED B		1.70*	NA	NA	NA	10	B	54	88	.68	1.02	1.51	2.30	2.15	3.19	4.85	1,543	3,580	7,469	2.5	3.7	5.6
DEVELOPED C		3.278	NA	NA	NA	10	B	94	97	.90	1.02	1.51	2.30	2.15	3.19	4.85	8,432	14,014	23,397	6.3	9.4	14.3

TOTAL PONDING REQUIRED 30,866 C.F. + 11,087 C.F. OF COMPENSATORY PONDING = 41,953 C.F.
TOTAL PONDING PROVIDED = 46,916 C.F.

PONDING REQUIRED FOR PHASE I = 14,596 CF
PONDING PROVIDED = 16,872 C.F

SOILS INFORMATION FROM SOIL SURVEY U.S.D.A., S.C.S.

BENCHMARK: "NM-47-22" ELEV. 4933.39

SOIL NAME AND MAPPING UNIT	DEGREE AND KIND OF LIMITATION FOR: Camp areas	Picnic areas	Playgrounds	Paths and trails	Golf fairways	Roadfill	Topsoil	Gravel	Sand	Road and trail features affecting: Ponds, reservoirs, dikes	Dikes, levees, and other embankments	HYDROLOGIC GROUP
Ga, Gm	Severe: ponding slowly.	Slight	Moderate: too clayey.	Moderate: shrink swell.	Moderate: too clayey.	Moderate: shrink swell.	Fair: shrink swell.	Unsuited	Unsuited	Fair: too clayey.	Favorable	Low strength; piping.	B
GC, GL, GF	Severe: wet.	Moderate: seepage; wet.	Moderate: wet.	Slight	Severe: wet.	Moderate: low strength.	Fair: low strength.	Poor: excess fines.	Poor: excess fines.	Poor: excess salts.	Seepage	Piping	B

Gm—Glendale clay loam. This level soil is in the Rio Grande Valley. It has the profile described as representative of the series. Slopes are 0 to 1 percent. Included in mapping are small areas of Glendale loam and Gila and Anapra soils.

Runoff is slow, and the hazard of water erosion is slight.

This soil is used for irrigated alfalfa, row crops, and pasture. It is also used for wildlife habitat and community development. The failure of septic tank filter fields and the cracking of foundations can be problems where this soil is used for community development. Irrigated capability unit is I

TEXT

EXISTING: EXISTING FLOW IS BEING DIRECTED EAST AND BEING PONDED IN THE LOCATION OF THE PROPOSED BUILDING

DEVELOPED: FLOW WILL BE DIRECTED TO TWO PONDS LOCATED ON THE EAST & NORTH PROPERTY LINES

LEGAL DESCRIPTION:
LOT B AND THE WESTERLY 200' OF LOT A OF RANCIER SUBDIVISION, BERNALILLO COUNTY, N.M.

WELLBORN DE CORPORATION

215 ROSSMOOR ROAD S.W.

GRADING AND DRAINAGE PLAN

CHARLES M. EASTERLING NEW MEXICO 5411 REGISTERED PROFESSIONAL ENGINEER

EASTERLING & ASSOCIATES, INC.
CONSULTING ENGINEERS
6565 Lonesome Blvd. N.W.
Albuquerque, New Mexico 87114

DRAWN	CHKD	APPD	SHEET
DLS	JEL	CME	1
JOB NO. 2052	DATE FEB 1988		

THIS PLAN SHOT TWICE
ONCE ON LIGHT AND
ONCE ON DARK.

CITY OF ALBUQUERQUE
THIS MICROIMAGE IS THE BEST POSSIBLE REPRODUCTION DUE TO THE POOR QUALITY OF THE ORIGINAL DOCUMENT.

R# 22 DATE 6-8-88 OP KP

CITY OF ALBUQUERQUE

This microimage is certified to be a complete and accurate copy of the original as it appears in the files of the PUBLIC WORKS DEPARTMENT - HYDROLOGY DIVISION and was filmed in the normal course of business. The photographic processes used meet the Basic Microfilm Standards of the National Micrographics Association (NS115-1977).

CITY CLERK RECORDER

OFFICIAL SEAL
NORBERTA SANCHEZ
NOTARY PUBLIC
STATE OF NEW MEXICO
My Commission Expires: MAY 8 1991

Norberta Sanchez

D 24 C 20 B 16 A 12

CITY OF ALBUQUERQUE

C D

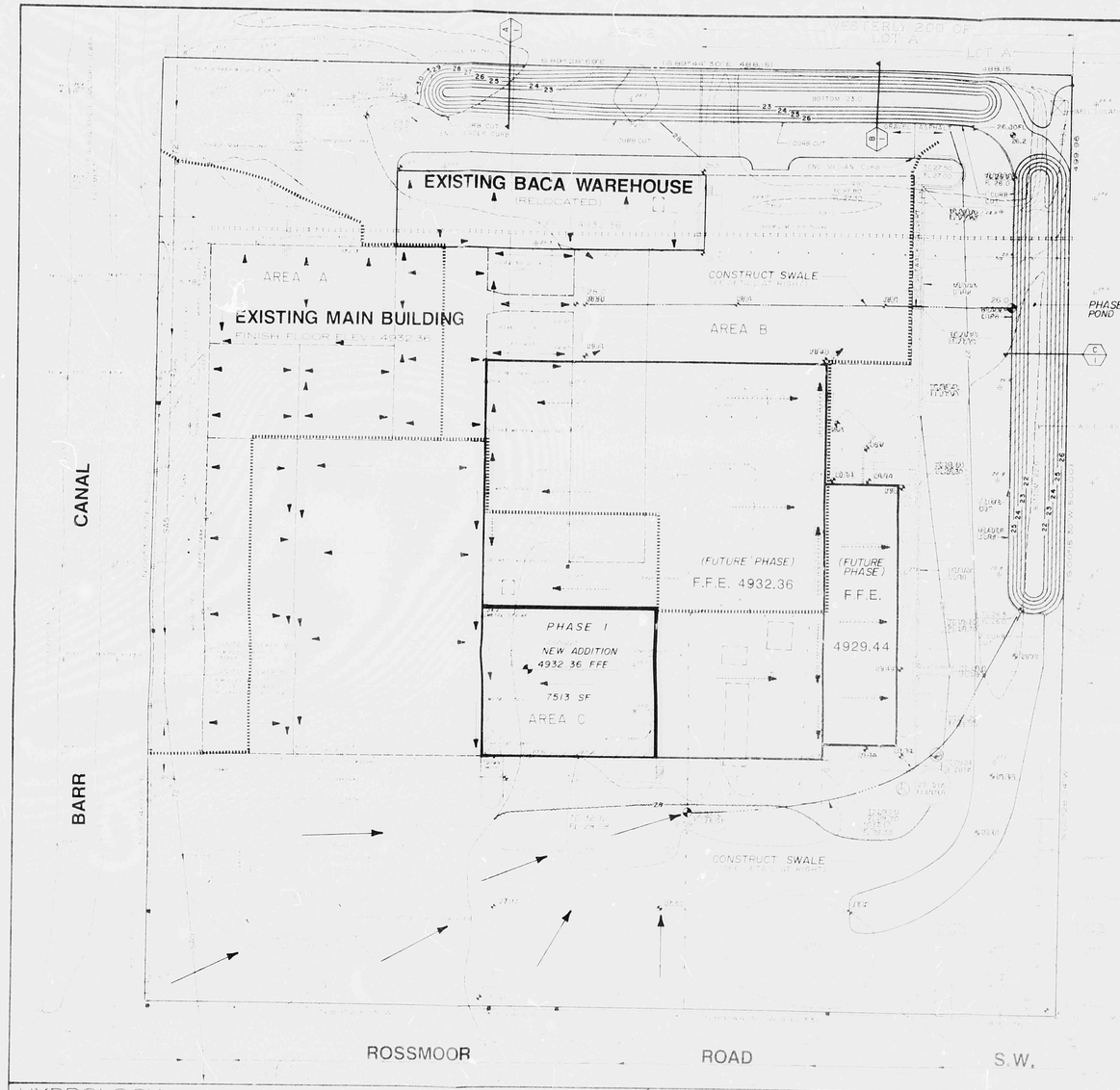

SCALE 1"=30'

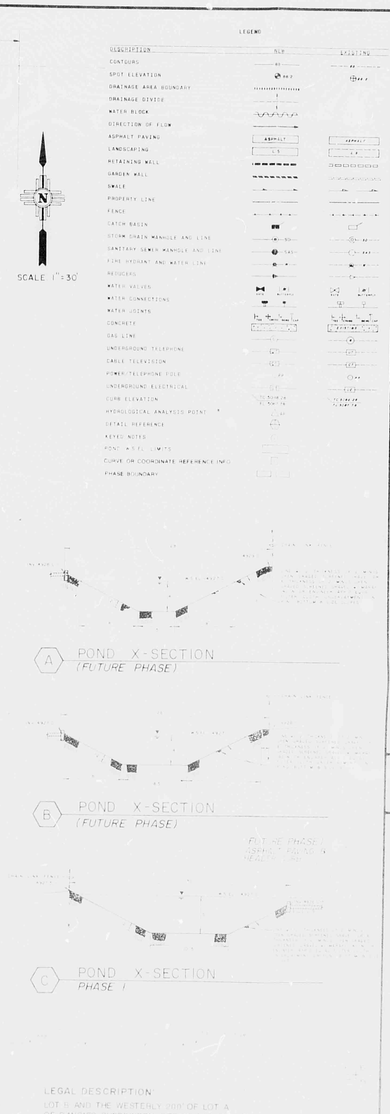

LEGAL DESCRIPTION
LOT B AND THE WESTERLY 200' OF LOT A
OF RANCHER SUBDIVISION, BERNALILLO COUNTY, N.M.

BENCHMARK (NM-87-3) ELEV. 4934.36

TEXT
EXISTING: EXISTING FLOW IS CONTAINED BY BERM AND FLOWS TO THE LOCATION OF THE PROPOSED POND.
DEVELOPED: FLOW WILL BE ROUTED TO PROPOSED POND AS SHOWN ON GRADING PLAN.

VICINITY MAP ZONE ATLAS MAP NO.

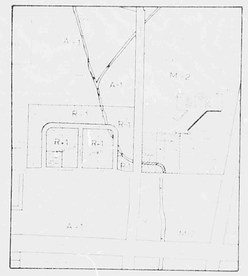

FLOOD HAZARD MAP & OFF-SITE FLOWS FROM F.E.M.A.



SOILS MAP SOIL SURVEY U.S.D.A. SCS

HYDROLOGY

SOILS INFORMATION FROM SOIL SURVEY U.S.D.A. SCS

WELLBORN DE CORPORATION

GRADING AND DRAINAGE PLAN

THIS PLAN SHOT TWICE
ONCE ON LIGHT AND
ONCE ON DARK.

CITY OF ALBUQUERQUE
THIS MICROIMAGE IS THE BEST
POSSIBLE REPRODUCTION DUE
TO THE POOR QUALITY OF THE
ORIGINAL DOCUMENT.

BY _____ DATE _____ OF _____

CITY OF ALBUQUERQUE

This microimage is certified to be a complete and accurate copy of the original as it appears in the files of the PUBLIC WORKS DEPARTMENT - HYDROLOGY DIVISION and was filmed in the normal course of business. The photographic processes used meet the Basic Microfilm Standards of the National Micrographics Association (ANSI/AIIM MS23-1977).

Karen Aanes
CITY CLERK RECORDER

OFFICIAL SEAL
NORBERTA SANCHEZ
NOTARY PUBLIC
STATE OF NEW MEXICO
My Commission Expires 11/1/84

D 24 C 20 B 16 A 12

CITY OF ALBUQUERQUE

C D