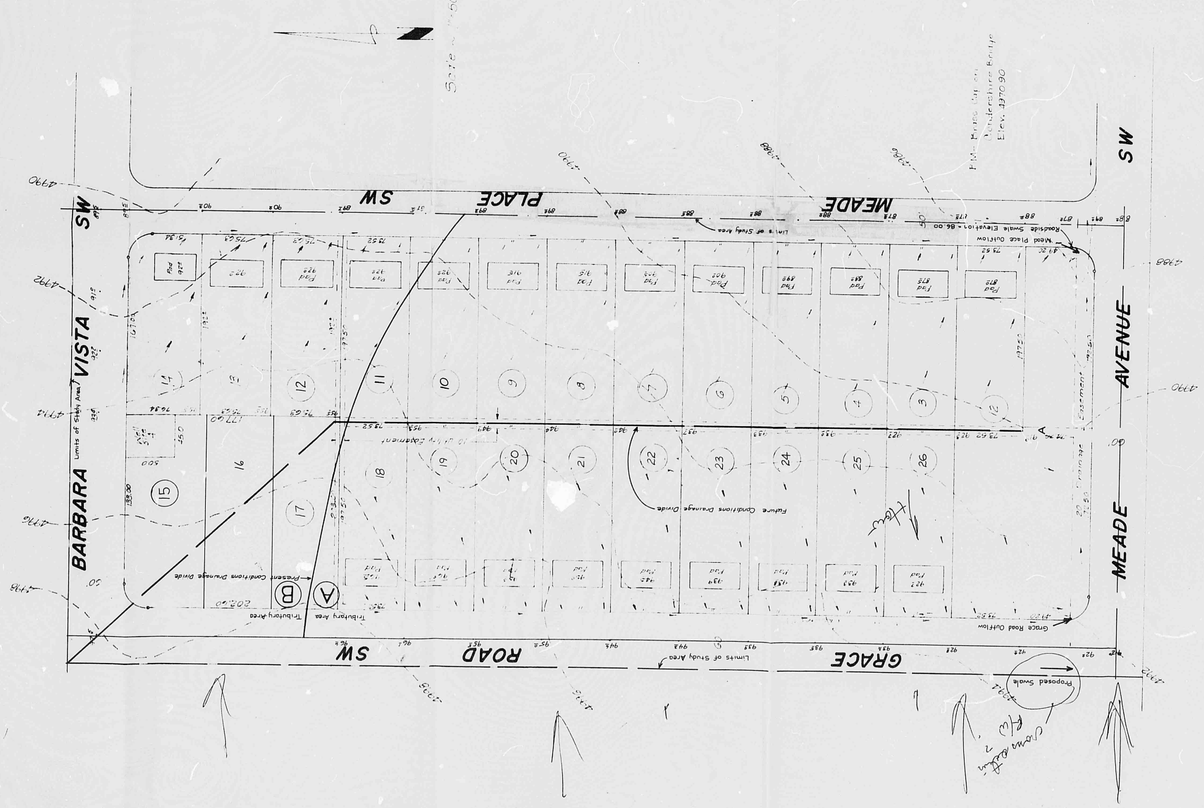
BARBARA VISTA SW
MEADE PLACE SW
MEADE AVENUE SW
GRACE ROAD SW
Limits of Study Area
Tributary Area
Proposed Swale
Future Conditions Drainage Divide
Existing Conditions Drainage Divide
Grade Road Outflow
Roadside Swale Elevation - 86.00
Road Place Outflow
Easement
Fwd 875
Fwd 925
Fwd 975
Fwd 1025
Fwd 1125
Fwd 1175
Fwd 1225
Fwd 1275
Fwd 1325
Fwd 1375
Fwd 1425
Fwd 1475
Fwd 1525
Fwd 1575
Fwd 1625
Fwd 1675
Fwd 1725
Fwd 1775
Fwd 1825
Fwd 1875
Fwd 1925
Fwd 1975
Fwd 2025
Fwd 2075
Fwd

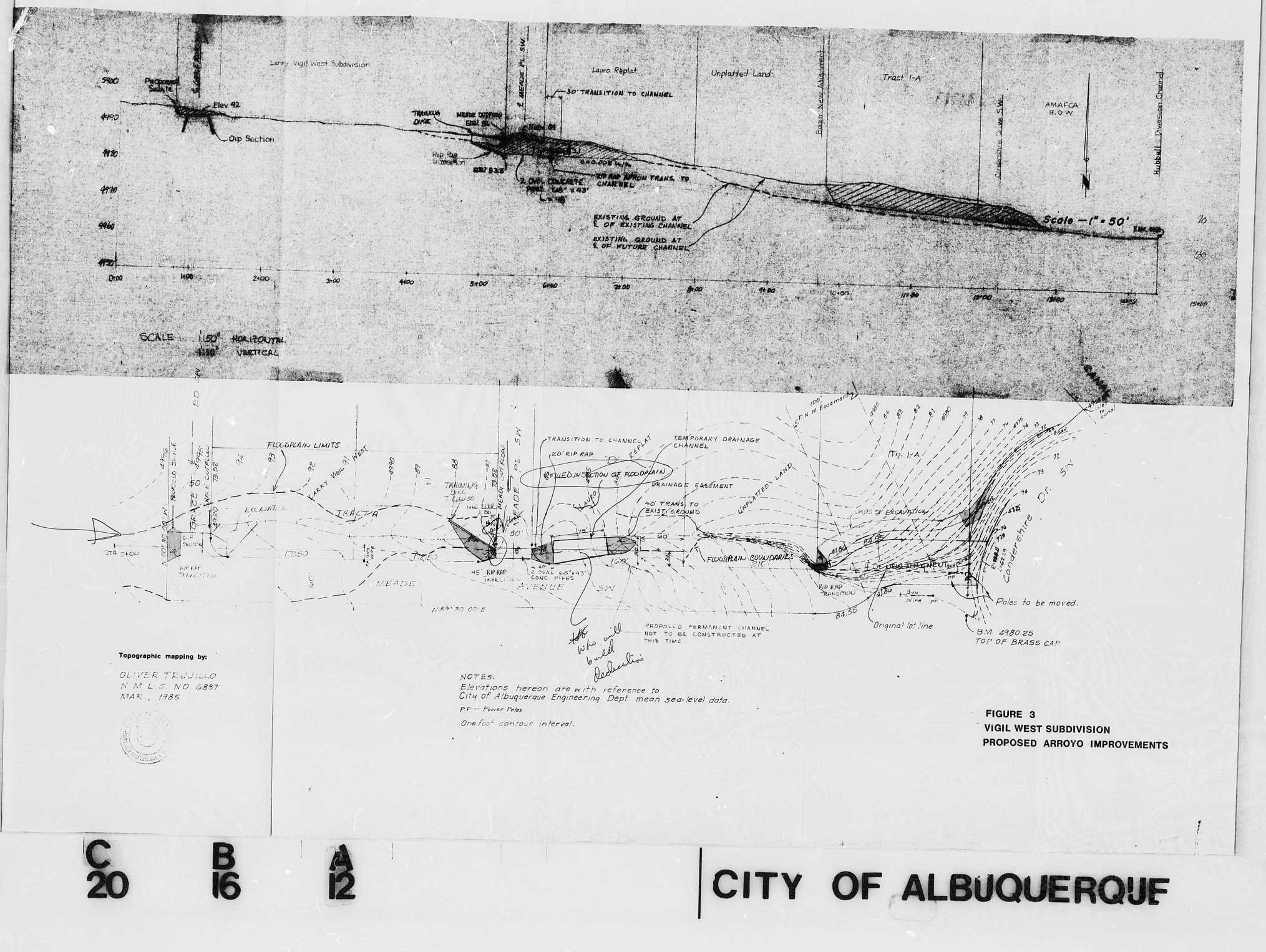

Topographic mapping by:

OLIVER TRUJILLO
N.M.L.S. NO 6837
MAR., 1985

NOTES:
Elevations hereon are with reference to City of Albuquerque Engineering Dept. mean sea-level data.
PP -- Power Poles
One foot contour interval.

FIGURE 3
VIGIL WEST SUBDIVISION
PROPOSED ARROYO IMPROVEMENTS

THIS PLAN SHOT TWICE ONCE ON LIGHT AND ONCE ON DARK.

CITY OF ALBUQUERQUE
THIS MICROIMAGE IS THE BEST POSSIBLE REPRODUCTION DUE TO THE POOR QUALITY OF THE ORIGINAL DOCUMENT.

R# 22 DATE 6-25-93 OP BP

CITY OF ALBUQUERQUE

This microimage is certified to be a complete and accurate copy of the original as it appears in the files of the PUBLIC WORKS DEPARTMENT - HYDROLOGY DIVISION and was filmed in the normal course of business. The photographic processes used meet the Basic Microfilm Standards of the National Micrographics Association (NS115-1977).

CITY CLERK RECORDER

OFFICIAL SEAL
NORBERTA SANCHEZ
NOTARY PUBLIC
STATE OF NEW MEXICO
My Commission Expires MAY 8 1995

D 24 C 20 B 16 A 12 CITY OF ALBUQUERQUE C D



Topographic mapping by:

FIGURE 3
VIGIL WEST SUBDIVISION
PROPOSED ARROYO IMPROVEMENTS

THIS PLAN SHOT TWICE
ONCE ON LIGHT AND
ONCE ON DARK.

CITY OF ALBUQUERQUE
THIS MICROIMAGE IS THE BEST
POSSIBLE REPRODUCTION DUE
TO THE POOR QUALITY OF THE
ORIGINAL DOCUMENT.

REF 22 DATE 1993 OP

CITY OF ALBUQUERQUE

This microimage is certified to be a complete and accurate copy of the original as it appears in the files of the PUBLIC WORKS DEPARTMENT - HYDROLOGY DIVISION and was filmed in the normal course of business.
The photographic processes used meet the Basic Microfilm Standards of the National Micrographics Association (NS115-1977).

CITY CLERK RECORDER

OFFICIAL SEAL
NORBERTA SANCHEZ
NOTARY PUBLIC
STATE OF NEW MEXICO
My Commission Expires

D 24 C 20 B 16 A 12

CITY OF ALBUQUERQUE

C D

HYDROLOGY

N16/D2
ONE PLAN

N16/D2

1 PLAN

DRAINAGE AND GRADING PLAN
FOR
NEW MEXICO FLYING SERVICE, INC.
AREA 'B'
SOUTH GENERAL AVIATION AREA
ALBUQUERQUE INTERNATIONAL AIRPORT
ALBUQUERQUE, NEW MEXICO
DECEMBER 1984

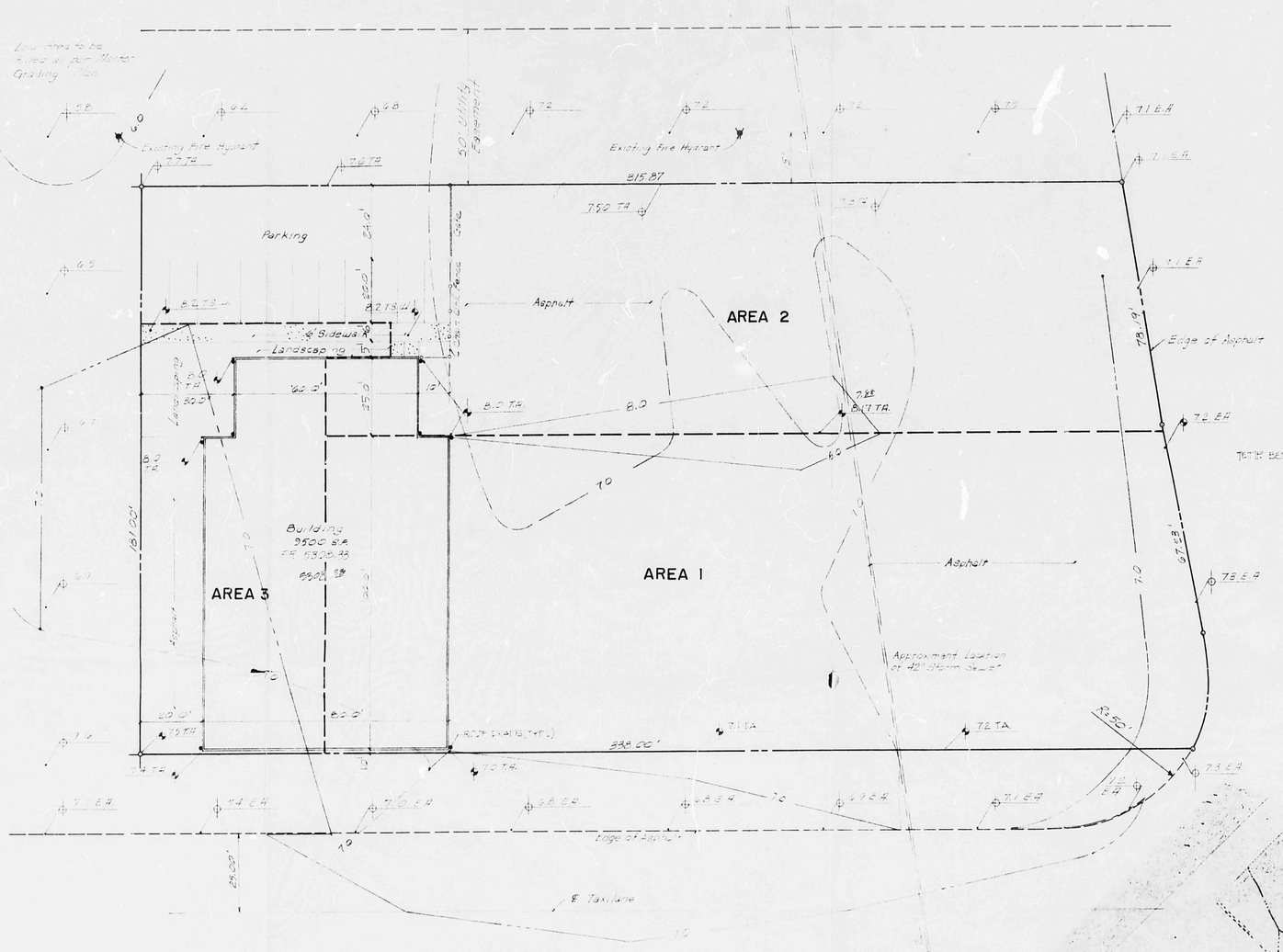

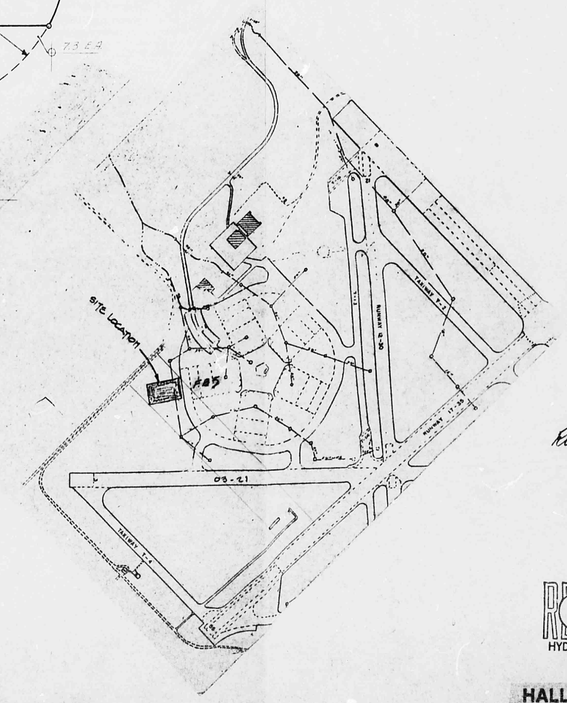

VICINITY MAP N-16

RECEIVED
FEB 13 1985
HYDROLOGY SECTION

C-2

HALL ENGINEERING COMPANY INC.
337 EUBANK N.E., SUITE 103
ALBUQUERQUE, NEW MEXICO 87123
Phones: (505) 292-1115 & 292-1116