
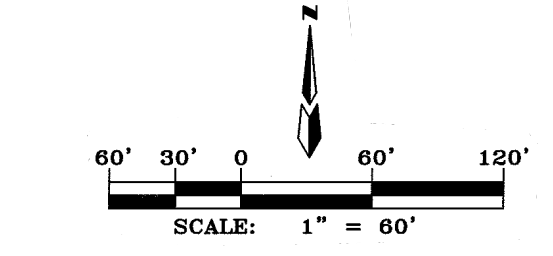
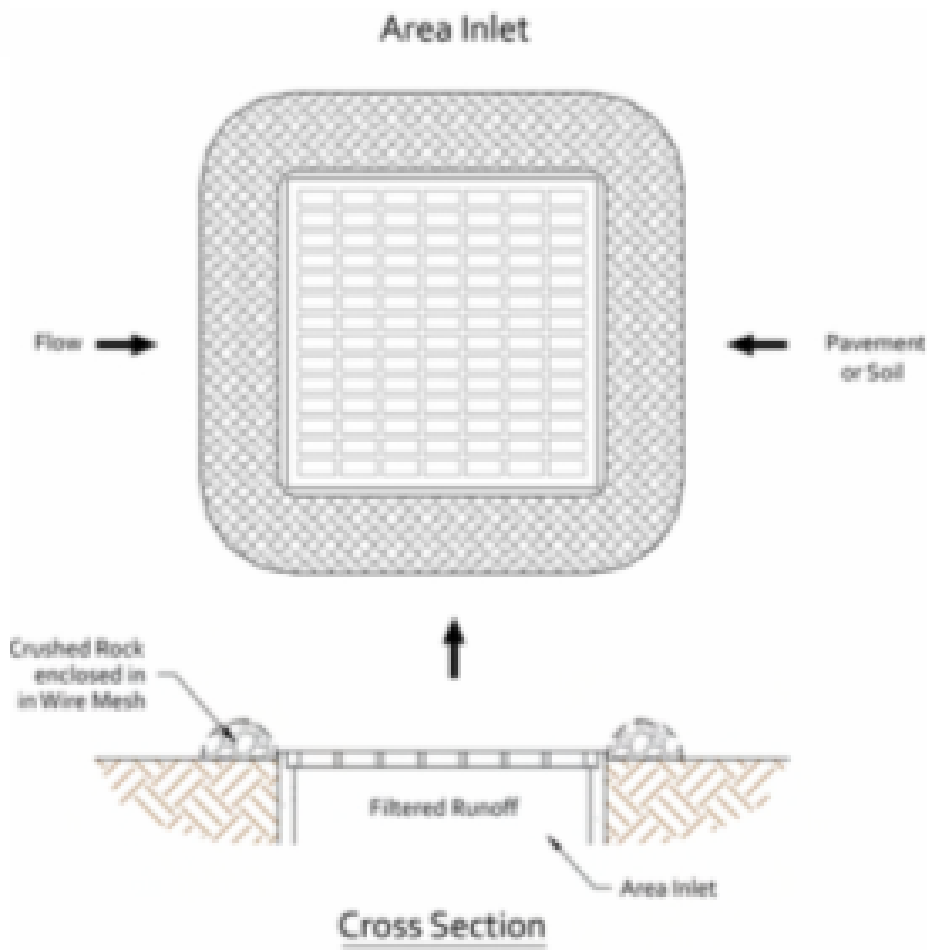


LEGEND	
TEMPORARY EROSION AND SEDIMENT CONTROL PLAN	
	PROJECT PERIMETER & DISTURBED AREA
	SILT FENCE
	BLOCK WALL (IN PROGRESS BY OTHERS)
	FLOW DIRECTION
	STAGING AREA
	STABILIZED CONSTRUCTION ENTRANCE
	TRASH RECEPTACLE
	CHEMICAL TOILET
	CONCRETE WASHOUT
	RETENTION POND
	SWALE
	EARTH BERM
	DROP INLET PROTECTION
	OUTFALL
	POSTING SIGN
	PRESERVED VEGETATION

RECEIVING WATERS: UNNAMED POND	
CRITICAL HABITAT: CRITERION "A"; NO CRITICAL HABITATS WITHIN PROJECT AREA	
GPS LOCATION: 35.0235, -106.7402	
CEJA VISTA	
PROJECT TITLE	
ALBUQUERQUE, BERNALILLO COUNTY, NM	
CITY, COUNTY, STATE	
REV 09/03/2019	DATE
C. DURKIN	DRAWN BY
INSPECTIONS PLUS	



INLET PROTECTION



BMP Objectives

- Sediment Control
- Sheet Flow Runoff Control

SILT FENCE



BMP Objectives

- Sediment Control
- Sheet Flow Runoff Control
- Wind Erosion Control

SEDIMENT TRACK OUT CONTROL



BMP Objectives

- Sediment Control

MULCH SOCK/STRAW WATTLE



BMP Objectives

- Sediment Control
- Reduce Runoff Velocity
- Inlet Protection

BERMS AND SWALES



BMP Objectives

- Runoff Control
- Run-on Diversion

EROSION CONTROL NOTES

1. All perimeter erosion and sediment control measures shall be installed prior to the execution of any grading work and shall be maintained for the duration of the project. Failure to install and maintain erosion controls is a violation of the Federal Permit and is subject to fines.
2. All Erosion Controls and their installation shall meet manufacturer specification and comply with the current guidelines for Stormwater Management for Construction Activities.
3. Sediment collected behind sediment filters and Silt Fences shall be removed when sediment reaches 1/3 the height of the barrier.
4. Inspection of erosion and sediment controls and other protective measures are required once every 7 days from July 1st to October 31st and once every 7 days from November 1st to June 30th for discharge to tier and Sensitive Waters. Storm Events that produce 0.25' or more shall be inspected within 24 hours of the storm event.
5. Erosion and Sediment control measures shall be removed following construction or upon permanent stabilization of the disturbed/graded areas, whichever occurs last.
6. All disturbed areas that are not to be paved shall be reseeded unless otherwise noted.
7. The Contractor shall keep the site clean at all times and control dust resulting from earthwork operations. The Contractor shall not track mud or sediment from the site onto the public streets.

RECEIVING WATERS: UNNAMED POND	
CRITICAL HABITAT: CRITERION "A"; NO CRITICAL HABITATS WITHIN PROJECT AREA	
GPS LOCATION: 35.0235, -106.7402	
CEJA VISTA	
PROJECT TITLE	
ALBUQUERQUE, BERNALILLO COUNTY, NM	
CITY, COUNTY, STATE	
REV 09/03/2019	DATE
C. DURKIN	DRAWN BY



09/03/2019
CPESC Stamp