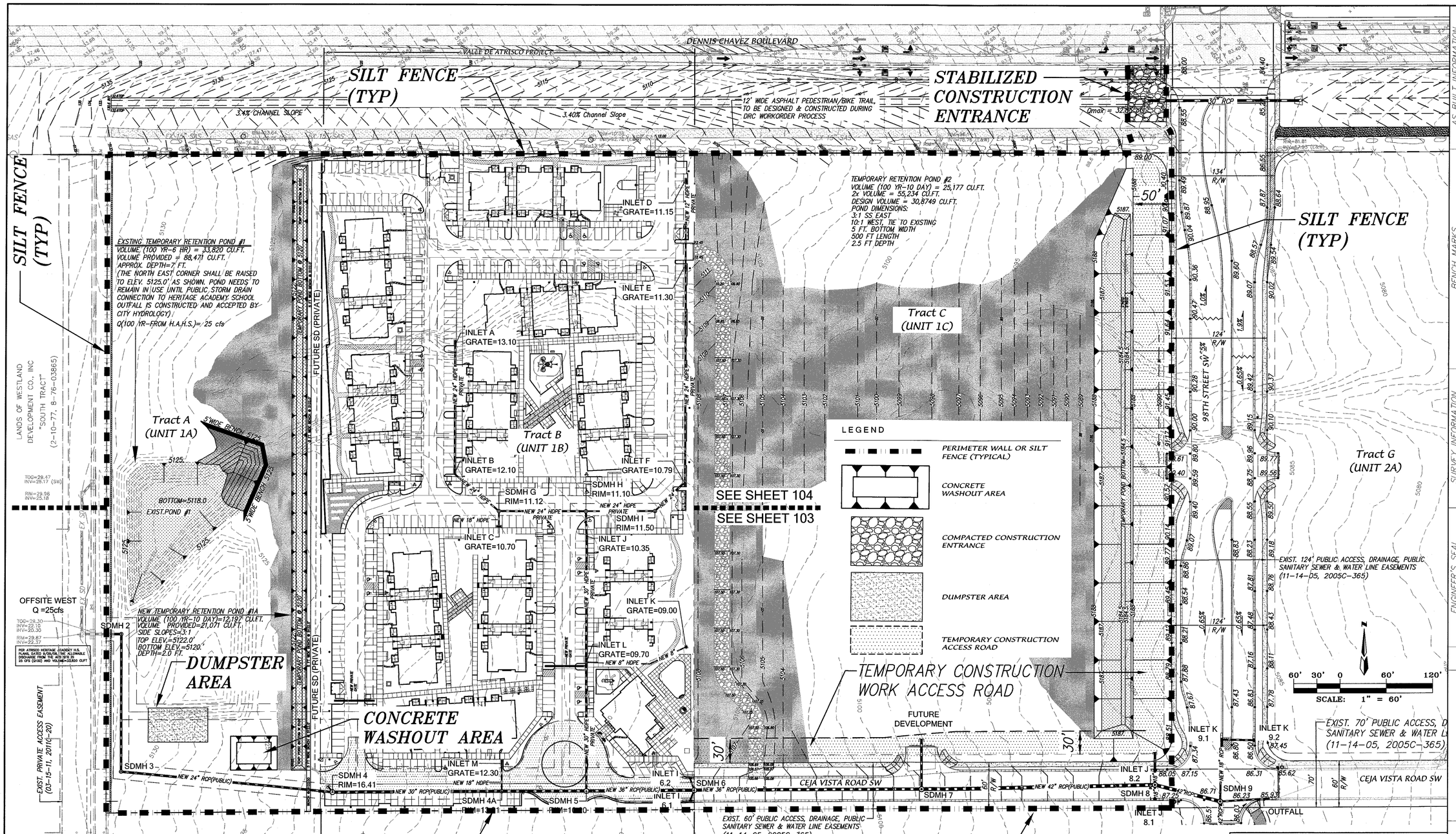

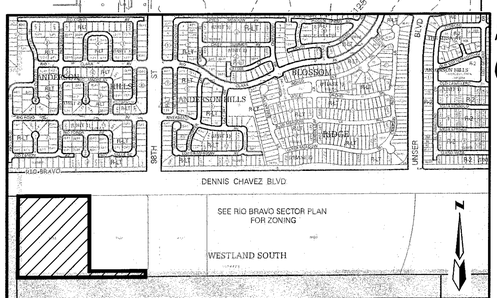

VICINITY MAP (NTS) ZONE ATLAS MAP P-9-Z

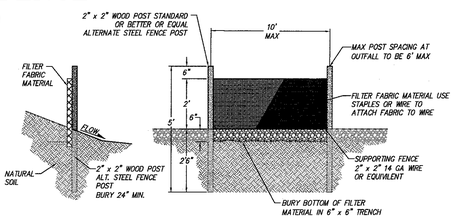

SILT FENCE FOR SEDIMENT CONTROL

N.T.S.

GENERAL SEDIMENT CONTROL NOTE

PROVIDE INLET PROTECTION FOR SEDIMENT CONTROL AT ALL INLETS.

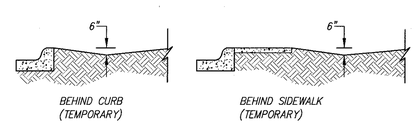

EROSION CONTROL (PRIOR TO LANDSCAPE INSTALLATION)

SCALE: 1"=5'

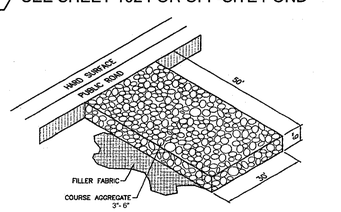

STABILIZED CONSTRUCTION ENTRANCE

N.T.S.

AS BUILT INFORMATION

CONTRACTOR

WORK STAKED BY | DATE
INSPECTED BY | DATE
ACCEPTANCE BY | DATE
FIELD VERIFICATION BY | DATE
DRAWINGS CORRECTED BY | DATE

MICRO-FILM INFORMATION

RECORDED BY | DATE
NO.

BENCH MARKS

AGRS BRASS CAP STAMPED "ACS BM 4-P9"
FROM THE INTERSECTION OF DENNIS CHAVEZ BOULEVARD AND COORS BOULEVARD SW, TRAVEL WEST ON DENNIS CHAVEZ BOULEVARD 1.80 MILES TO THE BENCHMARK ON THE RIGHT. THE CAP IS ON THE SOUTH TOP OF A CONCRETE CHANNEL.
GEOGRAPHIC POSITION IN FEET (NAD83)
N.M. STATE PLANE COORDINATES (CENTRAL ZONE)
ELEVATION IN FEET (NAVD88) = 5129.396

SURVEY INFORMATION

FIELD NOTES

NO.	BY	DATE

ENGINEER'S SEAL

DIANE HOELZER NEW MEXICO 11967 LICENSED PROFESSIONAL ENGINEER

10-1-18

NO.	DATE	REMARKS	BY
		REVISIONS	

		DATE
DESIGNED BY	DLH	10/17
DRAWN BY	ACH	10/17
CHECKED BY	DMG	10/17

dmg MARK GOODWIN & ASSOCIATES, P.A.
CONSULTING ENGINEERS
P.O. BOX 90606
ALBUQUERQUE, NEW MEXICO 87199
OFFICE (505) 828-2200, FAX (505) 797-9539

CITY OF ALBUQUERQUE
PLANNING DEPARTMENT

TITLE:

Valle De Atrisco Development
EROSION AND SEDIMENT CONTROL PLAN

DESIGN REVIEW COMMITTEE	CITY ENGINEER APPROVAL	LAST DESIGN UPDATE	MO./DAY/YR.	MO./DAY/YR.

CITY PROJECT NO.	ZONE MAP NO.	SHEET	OF
-	P-9-Z	101A	

F:\A17JOBS\A17005 - Ceja Vista Multi Family\GRADE & DRAIN\A17005_ G&D-R1.dwg, Last saved by: Chris, 9/26/18

Copyright © 2018 D. MARK GOODWIN & ASSOCIATES, P.A. All Rights Reserved.

F:\A17JOBS\A17005 - Ceja Vista Multi Family\GRADE & DRAIN\A17005_ G&D-R1.dwg, 10/1/2018 8:59:36 AM, L_OCE ARCH D BOND.pc3, CHRIS