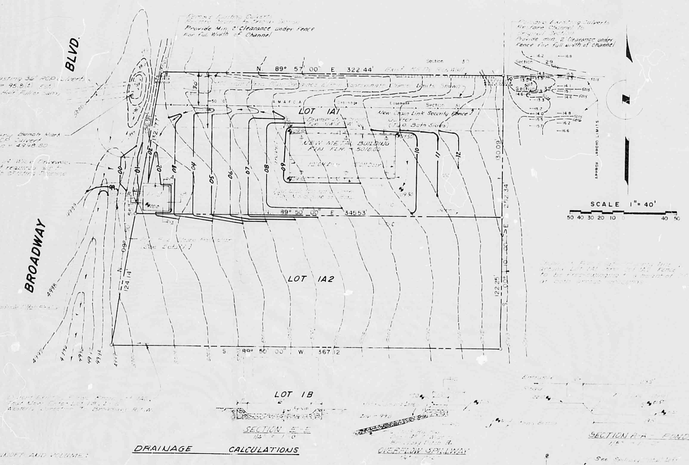



FLOODWAY MAP PANEL NO. 48 of 50

NORTH

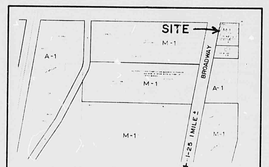

VICINITY MAP ZONE ATLAS NO. T-13

NORTH

LEGAL DESCRIPTION

LEGEND:

EXISTING	NEW	DESCRIPTION
	—05—	

RECEIVED APR 12 1988 HYDROLOGY SECTION

Revised Feb 9 1988
REVISED 1/5/88

GRADING AND DRAINAGE PLAN
NEW OFFICE / SHOP BUILDING FOR
WESTCO PLUMBING & HEATING
8200 BROADWAY BLVD. S.E.
BERNALILLO COUNTY, NEW MEXICO

DEC. 13, 1987

REF. 22 DATE 6/5/92 CD

CITY OF ALBUQUERQUE

This microimage is certified to be a complete and accurate copy of the original as it appears in the files of the PUBLIC WORKS DEPARTMENT - HYDROLOGY DIVISION and was filmed in the normal course of business. The photographic processes used meet the Basic Microfilm Standards of the National Micrographics Association (AIIM-1977).

CITY CLERK RECORDER

OFFICIAL SEAL NORBERTA SANCHEZ NOTARY PUBLIC STATE OF NEW MEXICO My Commission Expires MAY 8 1992

CITY OF ALBUQUERQUE THIS MICROIMAGE IS THE BEST POSSIBLE REPRODUCTION DUE TO THE POOR QUALITY OF THE ORIGINAL DOCUMENT.

PLANS/PLATS ON FILE

FILE DESC: T-13/D002

PLANS/PLATS 1

F 30 D 24 C 20 B 16 A 12

CITY OF ALBUQUERQUE

C D F