




2024 Edition.  
Bike and Trail Map updated every other year.



**DISCLAIMER**  
This map is provided as a guide for those who intend to bicycle in the Greater Albuquerque area. The City of Albuquerque provides the line work on this map as a culmination of data collected from CABA, GISNCO, MRCO, MDCOT and Rio Rancho. The City of Albuquerque only maintains facilities owned and operated by the City and within the City's jurisdiction.  
The information depicted on this map is thought to be accurate and a faithful representation of the compiled data and information as of April 2024; however, no guarantees are made to the accuracy, reliability, or quality. The data was acquired through various resources within state and local governments. The City of Albuquerque assumes no liability for the use of this map and information.



**Double Eagle II Airport**  
Bicyclists traveling east/west in Albuquerque should be prepared to ride uphill. Elevation is lowest near the Rio Grande and ascends on both the east and west sides of the river.

**BICYCLES ALLOWED IN CITY OPEN SPACE AND NON-WILDERNESS AREAS ONLY**

# WELCOME TO BICYCLING IN ALBUQUERQUE!


Bicycling is both an important element of the City's multi-modal transportation system and a very popular recreational activity. Our temperate climate and sunshine allow for year-round bicycling opportunities. Taking advantage of these opportunities can result in significant benefits to your health and physical fitness. Bicycle commuting is strongly encouraged as a means of reducing traffic congestion and improving the City's air quality.

Albuquerque bicycle programs strive to provide a safe riding environment for bicycle riders of all levels. There are over 500 miles of on-street bicycle facilities and multi-use trails in the City, and what you see represented on this map is only the beginning. The City is committed to the continued expansion of the system to make bicycling accessible to everyone. In 2019, the City signed the Vision Zero pledge to enhance Albuquerque's efforts in creating inclusive streets for all roadway users, including people biking.

The City of Albuquerque invites you to explore the routes and destinations identified on this map. We sincerely hope you enjoy your bicycling experience in Albuquerque. Please bicycle responsibly, obey traffic laws, and share our multi-use trails. See you out on the trail!

For more information about Bicycling in the Albuquerque Metro Area go to the city's web site at [www.cabq.gov/bike](http://www.cabq.gov/bike)

# ONE ALBUQUERQUE

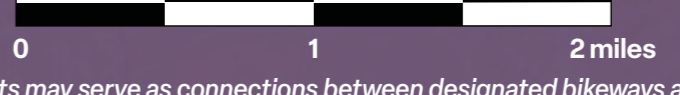


Scan for online map and cycling information

- Bicycle facilities are listed from most comfortable (separated multi-use trail) to least comfortable (bike routes above 25 mph).*
- Paved Multi-Use Trail - A paved trail closed to automotive traffic and separated from the roadway system
  - Multi-Use Trail / Side Path - A paved trail closed to motorized traffic and parallel to a roadway
  - Unpaved Multi-Use Trail - An unpaved trail closed to motorized traffic
  - Buffered Bicycle Lane - A bike lane with a painted buffer to provide separation from motorized traffic
  - Bicycle Lane - A portion of the street with a designated lane for bicycles
  - Bicycle Blvd. - Streets with low traffic speeds designed to give priority to bicycle travel
  - Bicycle Routes 25 mph or less - Cars and bicycles share the street
  - Bicycle Routes 26 mph or more - Cars and bicycles share the street
  - Arroyos
  - 50-Mile Loop
  - Bridges - Bicycle/Pedestrian Overpass/Underpass
  - One-Way Travel

- \* Mountain Bike Trailhead
- \* Place of Interest
- \* School
- \* Bosque Trail Parking
- \* Bicycle Shop
- \* New Mexico Rail Runner Express Station
- \* Community Center
- \* Elevation Point
- \* ART Station
- \* ARTx Station
- \* Transit Stations

## LEGEND



Neighborhood streets may serve as connections between designated bikeways along your route.

## PLACES OF INTEREST

- ABQ BioPark
- ABQ BioPark Zoo
- ABQ Botanic Garden
- Alameda BMX Course
- Avarado Transportation Center
- Aquarium
- Balloon Fiesta Park
- Blue in Coffee
- Civic Plaza
- CMM Community College
- Coronado Center
- Convention Center
- Duke City BMX Track
- Elena Gallegos Picnic Grounds
- Embudo Canyon Trailhead
- Esperanza Bicycle Safety Education Center
- Explora Museum
- Expo New Mexico
- Indian Pueblo Cultural Center
- Isotopes Park
- Jerry Cline Tennis Club
- KIM Theatre
- National Hispanic Cultural Center
- New Mexico Museum of Natural History & Science
- North Valley Park
- Old Town
- Paco Trailhead
- Popojoy Hall
- Rio Grande Botanic Garden
- Sandia Amphitheater
- Tingley Beach
- University Area aka The Pit
- University Stadium
- West Side Community Complex
- Winecock Town Center
- Valle de Oro National Wildlife Refuge

